

P.L. 94-171 VOTING DISTRICT/STATE LEGISLATIVE DISTRICT OUTLINE MAP (CENSUS 2000)

38 458222N  
91 388278W

38 458222N  
91 219502W

GEOGRAPHIC AREAS LEGEND

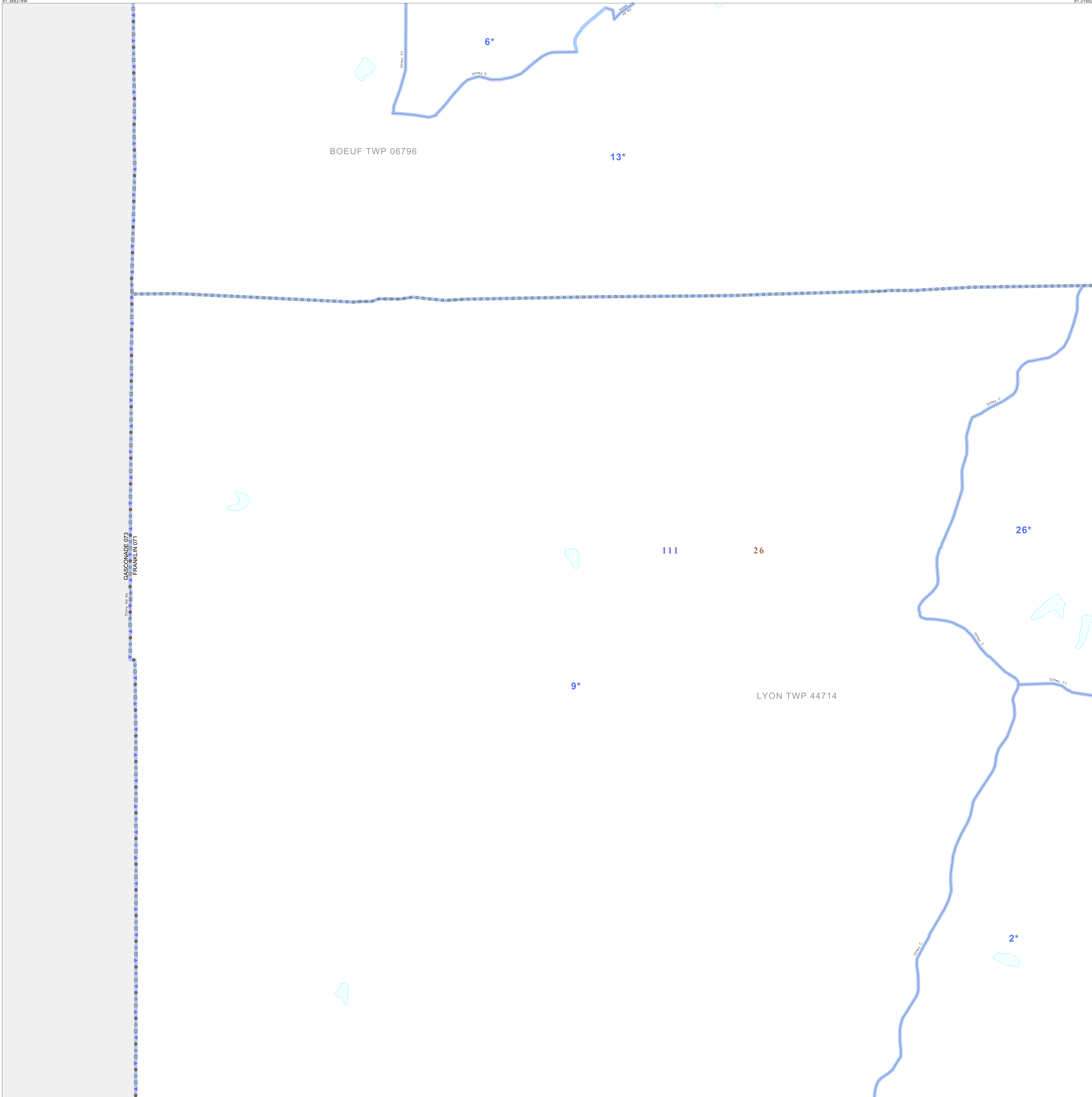
SYMBOL	NAME STYLE
*****	INTERNATIONAL
//////	STATE
□□□□□□	COUNTY
○●○●○●	MINOR CIVIL DIV <sup>1</sup>
■ ■ ■ ■ ■ ■	Incorporated Place <sup>1</sup>
■ ■ ■ ■ ■ ■	Census Designated Place <sup>2</sup>
—	Voting District
●●●●●●	SLD-Senate
▲▲▲▲▲▲	SLD-House
⋯	Military
Inset	Inset
Out Area	Out Area

Abbreviation Reference: AIR - American Indian Reservation; SDAISA - State Designated American Indian Statistical Area

<sup>1</sup> A "\*" following a place name indicates that the place is coterminous with a MCD. A "-" indicates that the place is also a false MCD. In both cases, the MCD name is shown only when it differs from the place name.  
<sup>2</sup> A "\*" following a VTD code indicates an actual voting district. Its absence indicates that the VTD is a pseudo voting district or no information is available as to its status.

Voting Districts

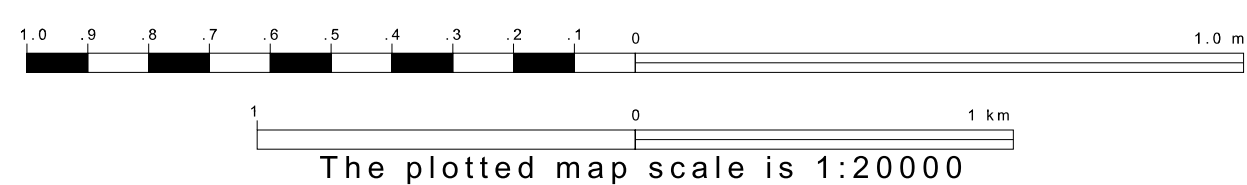
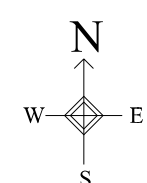
Code	Name
2*	Beaufort-Lyon Voting District
5*	Berger-Dufftown Voting District
9*	Diamond-JasperShip Voting District
11*	Excelsior-Trates Voting District
26*	Lyon Voting District



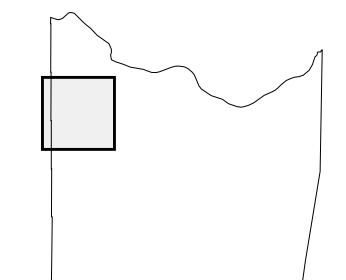
GASCONADE 072  
FRANKLIN 071

38 458222N  
91 388278W

38 458222N  
91 219502W



Sheet Location within County



Key to Adjacent Sheets

1	2
5	6
9	10

ST: Missouri (29)  
 COU: Franklin (071)  
 SHEET 5 OF 16 PARENT SHEETS

