

P.L. 94-171 VOTING DISTRICT/STATE LEGISLATIVE DISTRICT OUTLINE MAP (CENSUS 2000)

38 323505N
91 050727W

38 323505N
90 881952W



GEOGRAPHIC AREAS LEGEND

SYMBOL	NAME STYLE
*****	INTERNATIONAL
//////	STATE
□□□□□	COUNTY
○○○○○	MINOR CIVIL DIV ¹
■ ■ ■ ■ ■	Incorporated Place ¹
■ ■ ■ ■ ■	Census Designated Place ²
● ● ● ● ●	Voting District
● ● ● ● ●	SLD-Senate
▲ ▲ ▲ ▲ ▲	SLD-House

Map navigation controls:

Abbreviation Reference: AIR - American Indian Reservation; SDAISA - State Designated American Indian Statistical Area

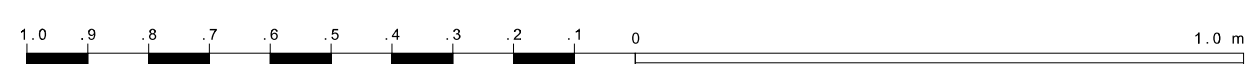
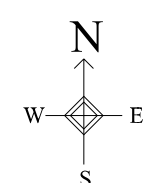
¹ A "*" following a place name indicates that the place is coterminous with a MCD. A "-" indicates that the place is also a false MCD. In both cases, the MCD name is shown only when it differs from the place name.
² A "*" following a VTD code indicates an actual voting district. Its absence indicates that the VTD is a pseudo voting district or no information is available as to its status.

Voting Districts

Code	Name
10*	DryBranch Voting District
11*	Duaneer Voting District
44*	St.Clair-Quilfen Voting District
49*	Sullivan-Quilfen10th Voting District

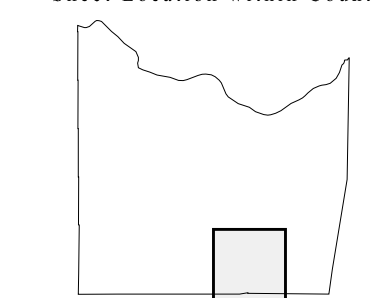
38 190758N
91 050727W

38 190758N
90 881952W



The plotted map scale is 1:20000

Sheet Location within County



Key to Adjacent Sheets

10	11	12
14	15	16

ST: Missouri (29)
 COU: Franklin (071)
 SHEET 15 OF 16 PARENT SHEETS

