

INDEX FOR P.L. 94-171 VOTING DISTRICT/STATE LEGISLATIVE DISTRICT OUTLINE MAP (CENSUS 2000)

SYMBOL	NAME STYLE
*****	INTERNATIONAL
-----	AIR (FEDERAL)
-----	Trust Land/HLL
-----	OTSA/ANVSA/TDSA
-----	TRIBAL SUBDIVISION
-----	AIR (State)
-----	SDA/ISA
-----	ANRC
=====	STATE
=====	COUNTY
=====	MINOR CIVIL DIV.¹
=====	Consolidated City
=====	Incorporated Place¹
=====	Census Designated Place¹
[Inset Box]	Inset
[Out Area Box]	Out Area

Abbreviation Reference: AIR = American Indian Reservation; Trust Land = Off-Reservation Trust Land; ANRC = Alaska Native Regional Corporation; TDSA = Tribal Designated Statistical Area; FRTSA = Federal Reservation Trust Land; SDA/ISA = State Designated American Indian Statistical Area; ANRC = Alaska Native Regional Corporation

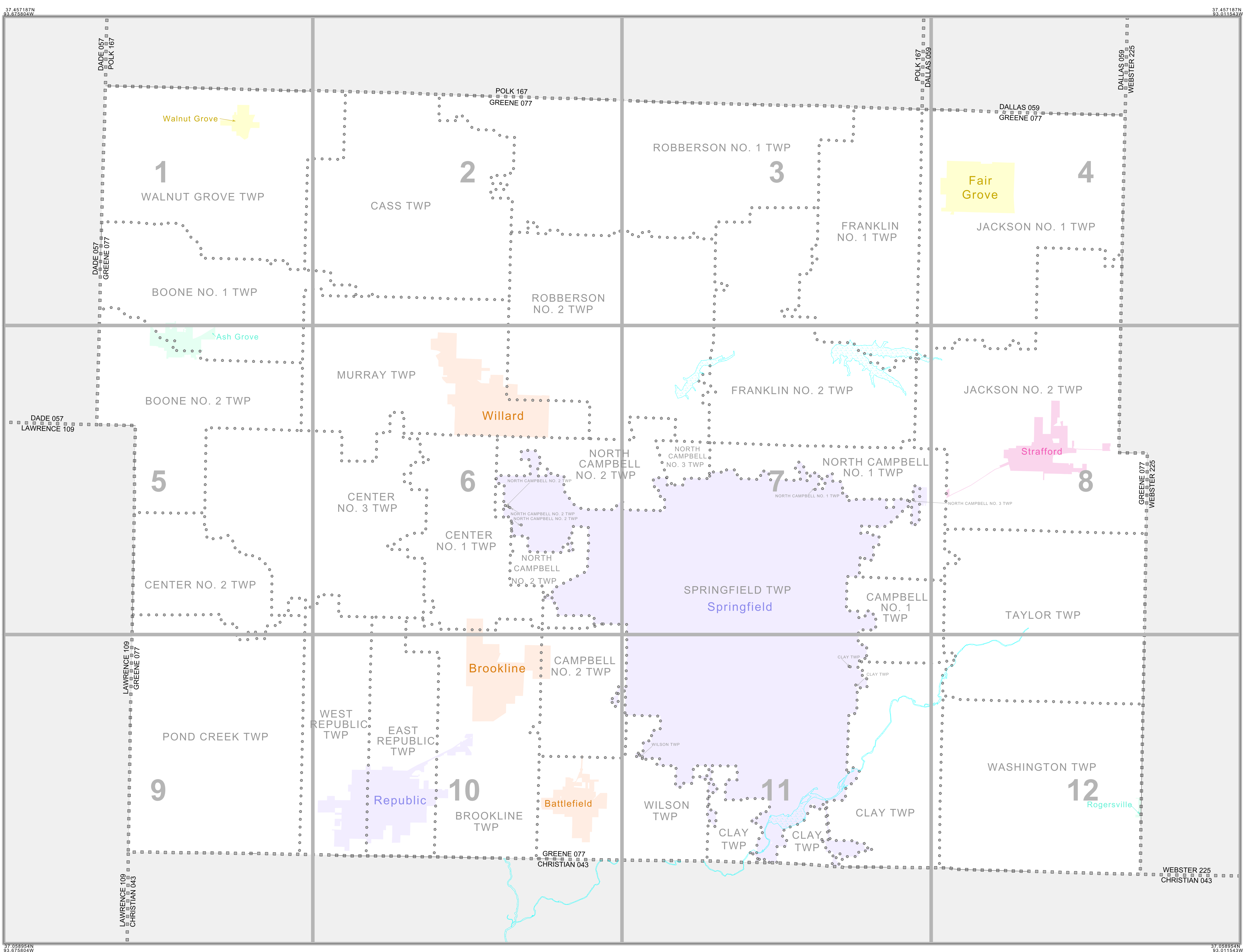
¹ A "\*" following a place name indicates that the place is consecutive with a MCD. A "-" indicates that the place is also a false MCD. In both cases, the MCD name is shown only when it differs from the place name.

P.L. 94-171 VOTING DISTRICT/STATE LEGISLATIVE DISTRICT OUTLINE MAP LEGEND (CENSUS 2000)

SYMBOL DESCRIPTION	SYMBOL	NAME STYLE
International	*****	CANADA
American Indian Reservation (Federal)	*****	L'ANSE RES (1880)
Off-Reservation Trust Land, Hawaiian Home Land	*****	T1880
Oklahoma Tribal Statistical Area, Alaska Native Village Statistical Area, Tribal Designated Statistical Area	*****	KAW OTSA (5340)
American Indian Tribal Subdivision	*****	SHONTO (620)
American Indian Reservation (State)	*****	Tama Res (4125)
State Designated American Indian Statistical Area	*****	Lumbee (9815)
Alaska Native Regional Corporation	*****	NANA ANRC 52120
State or Statistically Equivalent Entity	=====	NEW YORK 36
County or Statistically Equivalent Entity	=====	ERIE 029
Minor Civil Division (MCD)¹	=====	PIKE TWP 59742
Census County Division (CCD)	=====	KULA CCD 91890
Consolidated City	=====	Milford 47500
Incorporated Place¹	=====	Rome 63418
Census Designated Place (CDP)¹	=====	Zena 84187
Voting District (VTD)²	=====	141*
State Legislative District - Senate (SLD-Senate)	=====	072
State Legislative District - House (SLD-House)	=====	023

FEATURE	SYMBOL	FEATURE	SYMBOL
All Roads	-----	Personal Stream or Shoreline	-----
Railroad	-----	Intermittent Stream or Shoreline	-----
Pipelining or Power Line	-----	Large River or Lake	-----
Ridge, Fence, or Other Physical Feature	-----	Glacier	-----
Nonvisible Boundary or Feature Not Elsewhere Classified	-----	Military Installation	-----
Inset Area	[Inset Box]	Outside Subject Area	[Out Area Box]

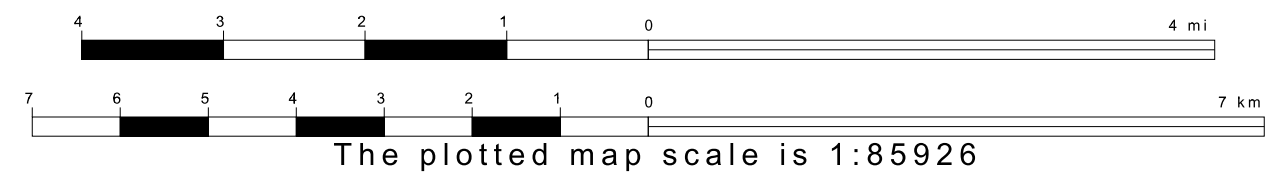
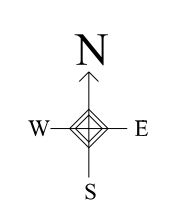


37 457187N  
93 675804W

37 457187N  
93 011543W

37 058954N  
93 675804W

37 058954N  
93 011543W



All legal boundaries and names are as of January 1, 2000. The boundaries shown on this map are for Census Bureau statistical data collection and tabulation purposes only; their depiction and designation for statistical purposes does not constitute a determination of jurisdictional authority or rights of ownership or entitlement. U.S. DEPARTMENT OF COMMERCE Economics and Statistics Administration U.S. Census Bureau

ST: Missouri (29)  
COU: Greene (077)  
INDEX MAP (TOTAL PARENT SHEETS 12 TOTAL INSET SHEETS 0)

