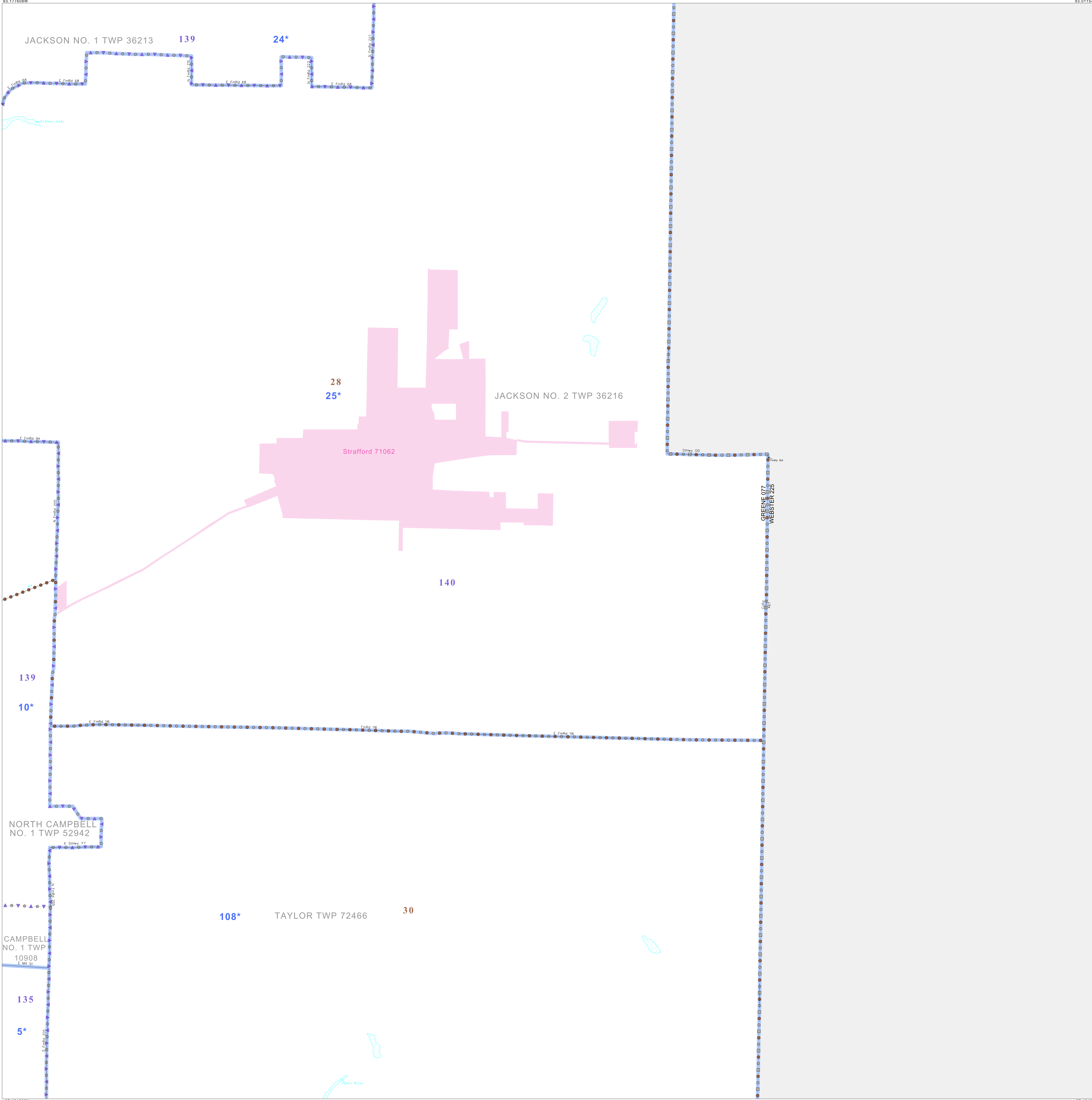


37.324443N
93.177609W

37.324443N
93.011542W



GEOGRAPHIC AREAS LEGEND

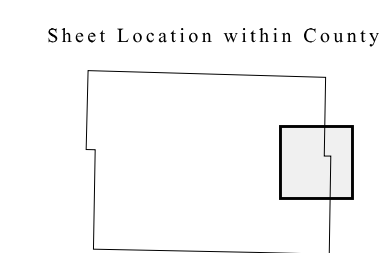
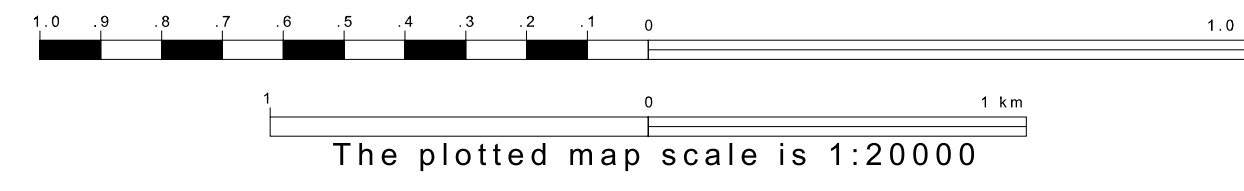
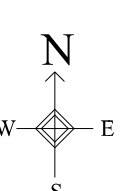
SYMBOL	NAME STYLE
*****	INTERNATIONAL
//////	STATE
□□□□□□	COUNTY
○ ○ ○ ○ ○	MINOR CIVIL DIV ¹
Yellow	Incorporated Place ¹
Pink	Census Designated Place ²
Blue outline	Voting District
● ● ● ● ●	SLD-Senate
▲ ▲ ▲ ▲ ▲	SLD-House

Abbreviation Reference: AIR - American Indian Reservation; SDAISA - State Designated American Indian Statistical Area

¹ A "*" following a place name indicates that the place is coterminous with a MCD. A "-" indicates that the place is also a false MCD. In both cases, the MCD name is shown only when it differs from the place name.
² A "*" following a VTD code indicates an actual voting district. Its absence indicates that the VTD is a pseudo voting district or no information is available as to its status.

Voting Districts

Code	Name
5*	Campbell1 Voting District
10*	Campbell-01 Voting District
25*	Jackson1 Voting District
28*	Jackson2-1 Voting District
108*	Taylor Voting District



Key to Adjacent Sheets

3	4
7	8
11	12

ST: Missouri (29)
 COU: Greene (077)
 SHEET 8 OF 12 PARENT SHEETS

