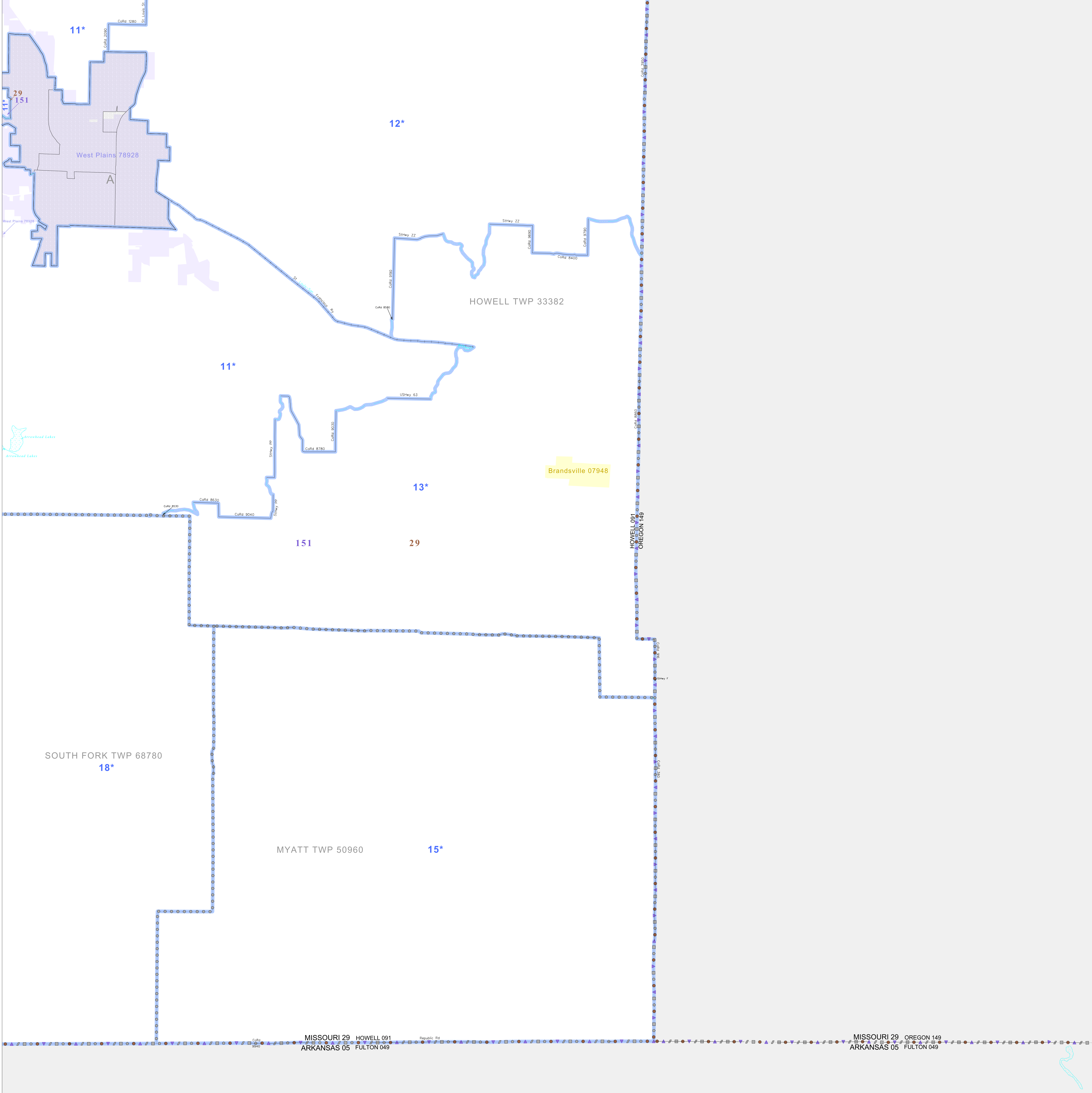


36 777306N
91.867958W

36 777306N
91.867958W



GEOGRAPHIC AREAS LEGEND

SYMBOL	NAME STYLE
*****	INTERNATIONAL
//////	STATE
□□□□	COUNTY
○ ○ ○ ○ ○	MINOR CIVIL DIV. ¹
■ ■ ■ ■ ■	Incorporated Place ¹
■ ■ ■ ■ ■	Census Designated Place ²
—	Voting District
● ● ● ● ●	SLD-Senate
▲ ▲ ▲ ▲ ▲	SLD-House
□ □ □ □ □	Minority
□ □ □ □ □	Inset
□ □ □ □ □	Out Area

Abbreviation Reference: AIR - American Indian Reservation; SDAISA - State Designated American Indian Statistical Area

¹ A "*" following a place name indicates that the place is coterminous with a MCD. A "-" indicates that the place is also a CDP. In both cases, the MCD name is shown only when it differs from the place name.

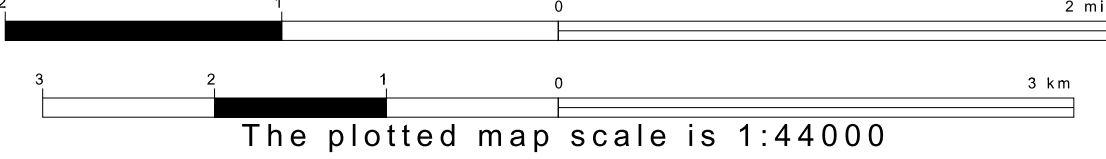
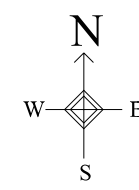
² A "*" following a VTD code indicates an actual voting district. Its absence indicates that the VTD is a pseudo voting district or no information is available as to its status.

Voting Districts

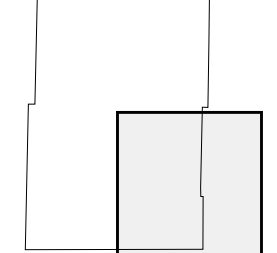
Code	Name
11*	Howell No. 5 Voting District
11*	Howell No. 6 Voting District
11*	Howell No. 7 Voting District
15*	Myatt Voting District
18*	Southfork Voting District

36 485244N
91.867958W

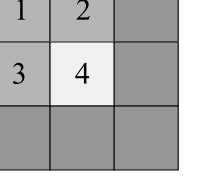
36 485244N
91.867958W



Sheet Location within County



Key to Adjacent Sheets



ST: Missouri (29)
COU: Howell (091)
SHEET 4 OF 4 PARENT SHEETS

