

P. L. 94-171 COUNTY BLOCK MAP (CENSUS 2000)

38 385449N
90 558950W

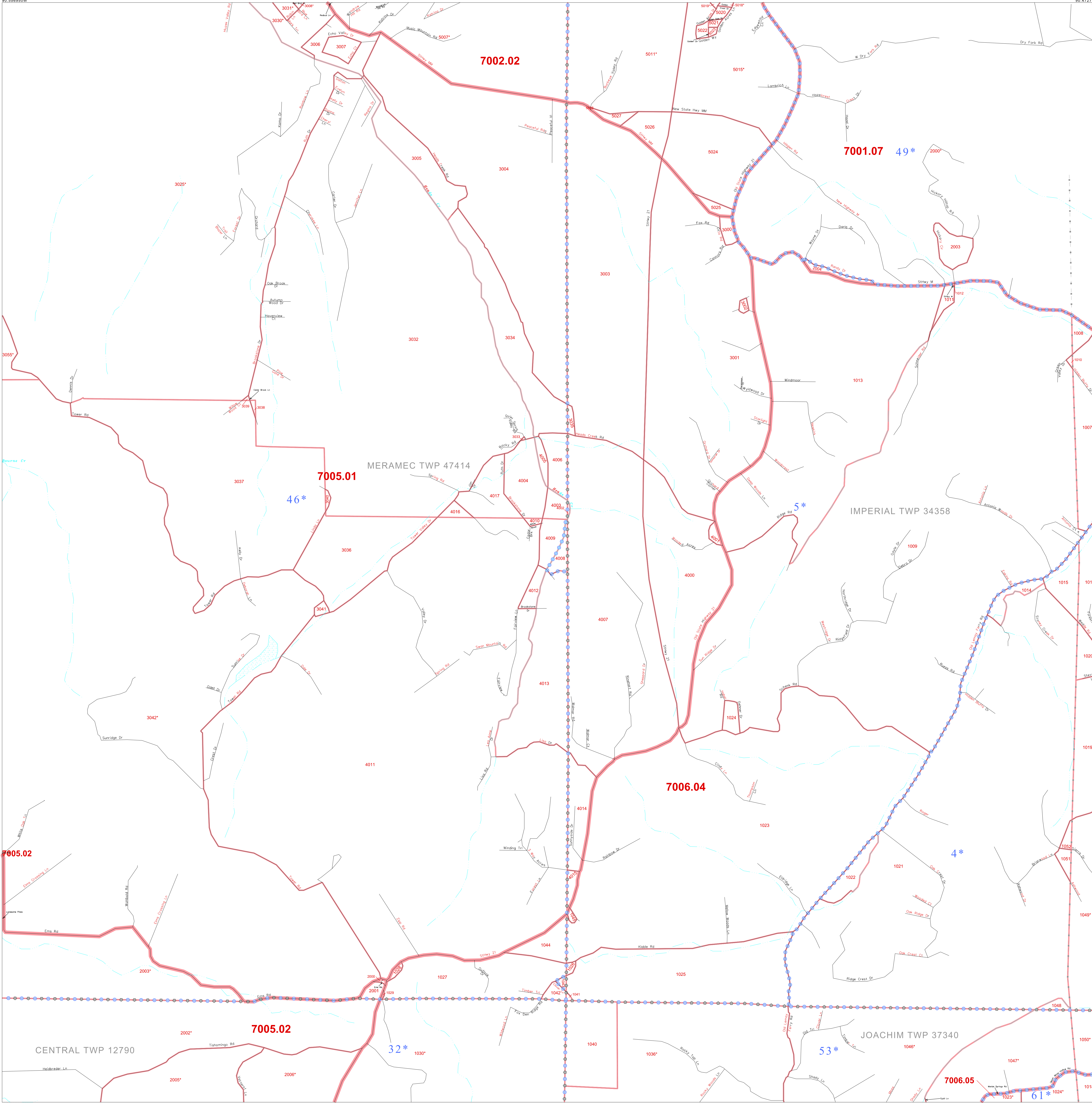
38 310088N
90 472799W

GEOGRAPHIC AREAS LEGEND

| SYMBOL | NAME STYLE |
|------------------|--------------------------------------|
| ***** | INTERNATIONAL |
| ////// | STATE |
| ■■■■■ | COUNTY |
| ●●●●● | MINOR CIVIL DIV ¹ |
| Yellow box | Incorporated Place ² |
| Light Yellow box | Census Designated Place ² |
| | Corporate Offset Boundary |
| | Voting District ³ |
| Red line | Census Tract |
| Red line | BLOCK ³ |

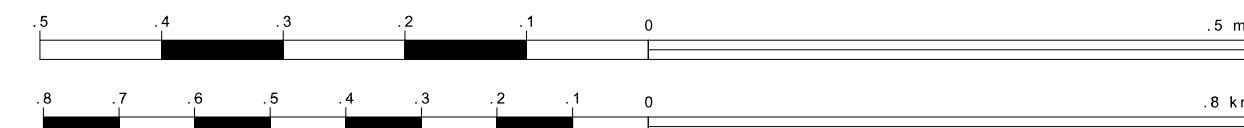
Military Inset Out Area

¹ A "*" following a place name indicates that the place is coterminous with a MCD. A "-" indicates that the place is also a false MCD. In both cases, the MCD name is shown only when it differs from the place name.
² A "*" following a VTD code indicates an actual voting district. Its absence indicates that the VTD is a pseudo voting district or no information is available as to its status.
³ A "*" following a block number indicates that the block number is repeated elsewhere in the block.

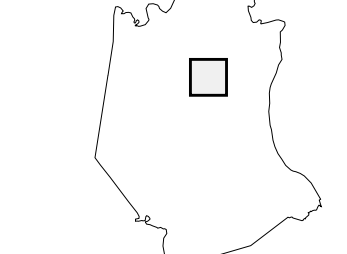


38 310088N
90 558950W

38 310088N
90 472799W



Sheet Location within County



Key to Adjacent Sheets

| | | |
|----|----|----|
| 9 | 10 | 11 |
| 15 | 16 | 17 |
| 21 | 22 | 23 |

ST: Missouri (29)
 COU: Jefferson (099)
 SHEET 16 OF 46 PARENT SHEETS

All legal boundaries and names are as of January 1, 2000. The boundaries shown on this map are for Census Bureau statistical data collection and tabulation purposes only; their depiction and designation for statistical purposes does not constitute a determination of jurisdictional authority or rights of ownership or entitlement. U.S. DEPARTMENT OF COMMERCE Economics and Statistics Administration U.S. Census Bureau

