

P.L. 94-171 VOTING DISTRICT/STATE LEGISLATIVE DISTRICT OUTLINE MAP (CENSUS 2000)

38 813390N
93 890899W

38 813390N
93 811241W



GEOGRAPHIC AREAS LEGEND

| SYMBOL | NAME STYLE |
|--------|--------------------------------------|
| ***** | INTERNATIONAL |
| ////// | STATE |
| □□□□□ | COUNTY |
| ○ | MINOR CIVIL DIV ¹ |
| ■ | Incorporated Place ¹ |
| ■ | Census Designated Place ¹ |
| — | Voting District ² |
| ●●●●● | SLD-Senate |
| ▲▲▲▲▲ | SLD-House |

Abbreviation Reference: AIR - American Indian Reservation; SDAISA - State Designated American Indian Statistical Area

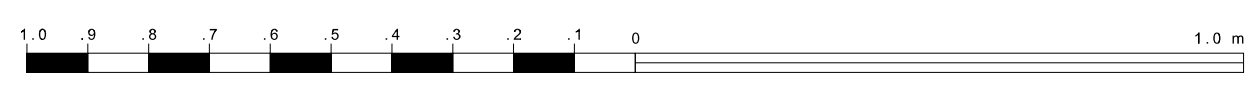
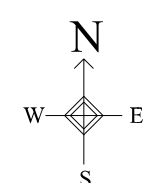
¹ A "*" following a place name indicates that the place is coterminous with a MCD. A "-" indicates that the place is also a false MCD. In both cases, the MCD name is shown only when it differs from the place name.
² A "*" following a VTD code indicates an actual voting district. Its absence indicates that the VTD is a pseudo voting district or no information is available as to its status.

Voting Districts

| Code | Name |
|------|-----------------------------|
| 2* | Centerview Voting District |
| 4* | Columbus Voting District |
| 5* | HoldenSouth Voting District |
| 7* | HoldenSouth Voting District |
| 13* | Pittsville Voting District |

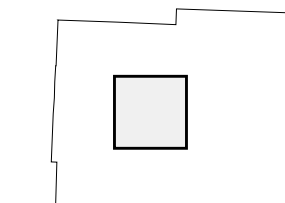
38 880679N
93 890899W

38 880679N
93 811241W



The plotted map scale is 1:20000

Sheet Location within County



Key to Adjacent Sheets

| | | |
|---|----|----|
| 1 | 2 | 3 |
| 5 | 6 | 7 |
| 9 | 10 | 11 |

ST: Missouri (29)
 COU: Johnson (101)
 SHEET 6 OF 12 PARENT SHEETS



P.L. 94-171 VTD/SLD OUTLINE MAP (Census 2000)
 (CKPLVTD)21529101000000000000