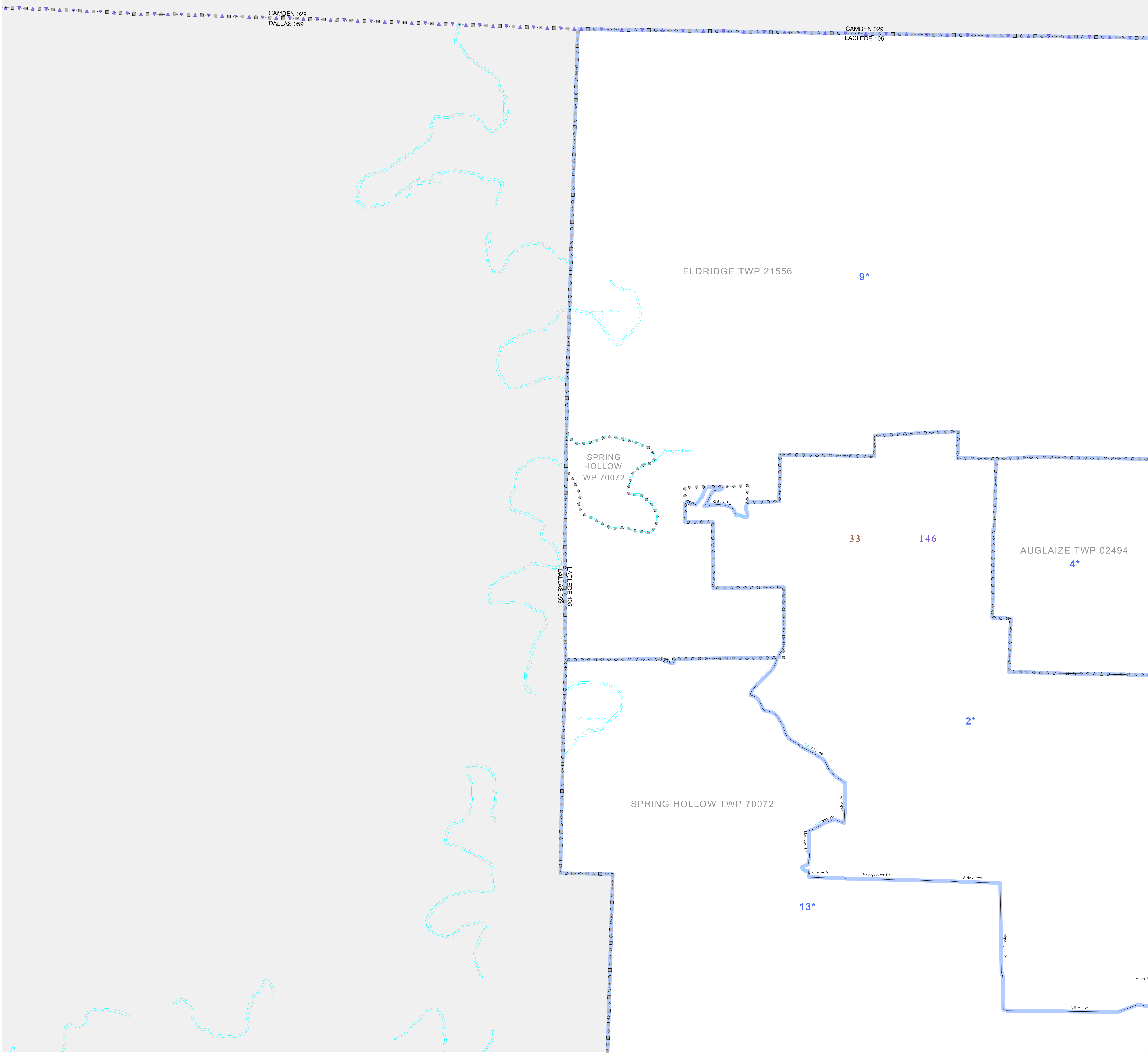


P.L. 94-171 VOTING DISTRICT/STATE LEGISLATIVE DISTRICT OUTLINE MAP (CENSUS 2000)

37 923264N
93.005320W

37 923264N
93.704700W



GEOGRAPHIC AREAS LEGEND

SYMBOL	NAME STYLE
*****	INTERNATIONAL
//////	STATE
□□□□□□	COUNTY
○ ○ ○ ○ ○	MINOR CIVIL DIV ¹
■ ■ ■ ■ ■	Incorporated Place ¹
■ ■ ■ ■ ■	Census Designated Place ¹
■ ■ ■ ■ ■	Voting District ²
● ● ● ● ●	SLD-Senate
▲ ▲ ▲ ▲ ▲	SLD-House

Abbreviation Reference: AIR - American Indian Reservation; SDAISA - State Designated American Indian Statistical Area

¹ A "*" following a place name indicates that the place is coterminous with a MCD. A "-" indicates that the place is also a false MCD. In both cases, the MCD name is shown only when it differs from the place name.

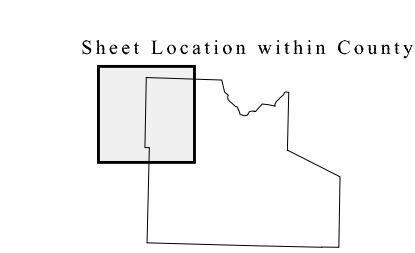
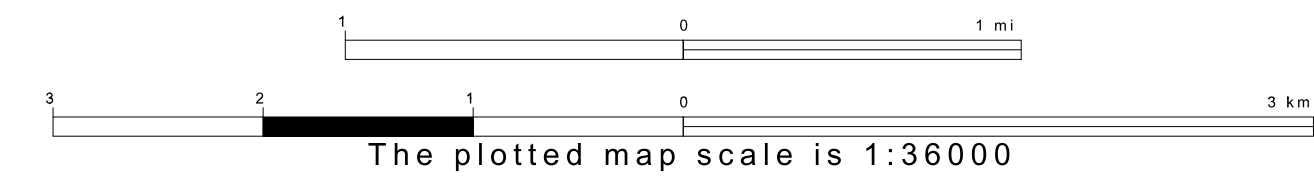
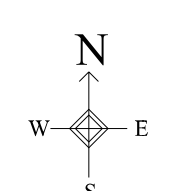
² A "*" following a VTD code indicates an actual voting district. Its absence indicates that the VTD is a pseudo voting district or no information is available as to its status.

Voting Districts

Code	Name
2*	Albany FireStation Voting District
4*	Charter/Museum Voting District
9*	Eldridge/FireStation Voting District
11*	Heritage/Fellowship Voting District
13*	JustE-School Voting District

37 884341N
93.005320W

37 884341N
93.704700W



Key to Adjacent Sheets

	1	2
	4	5

ST: Missouri (29)
COU: LaClede (105)
SHEET 1 OF 6 PARENT SHEETS

