

37.684341N
92.005320W

37.684341N
92.704700W

GEOGRAPHIC AREAS LEGEND

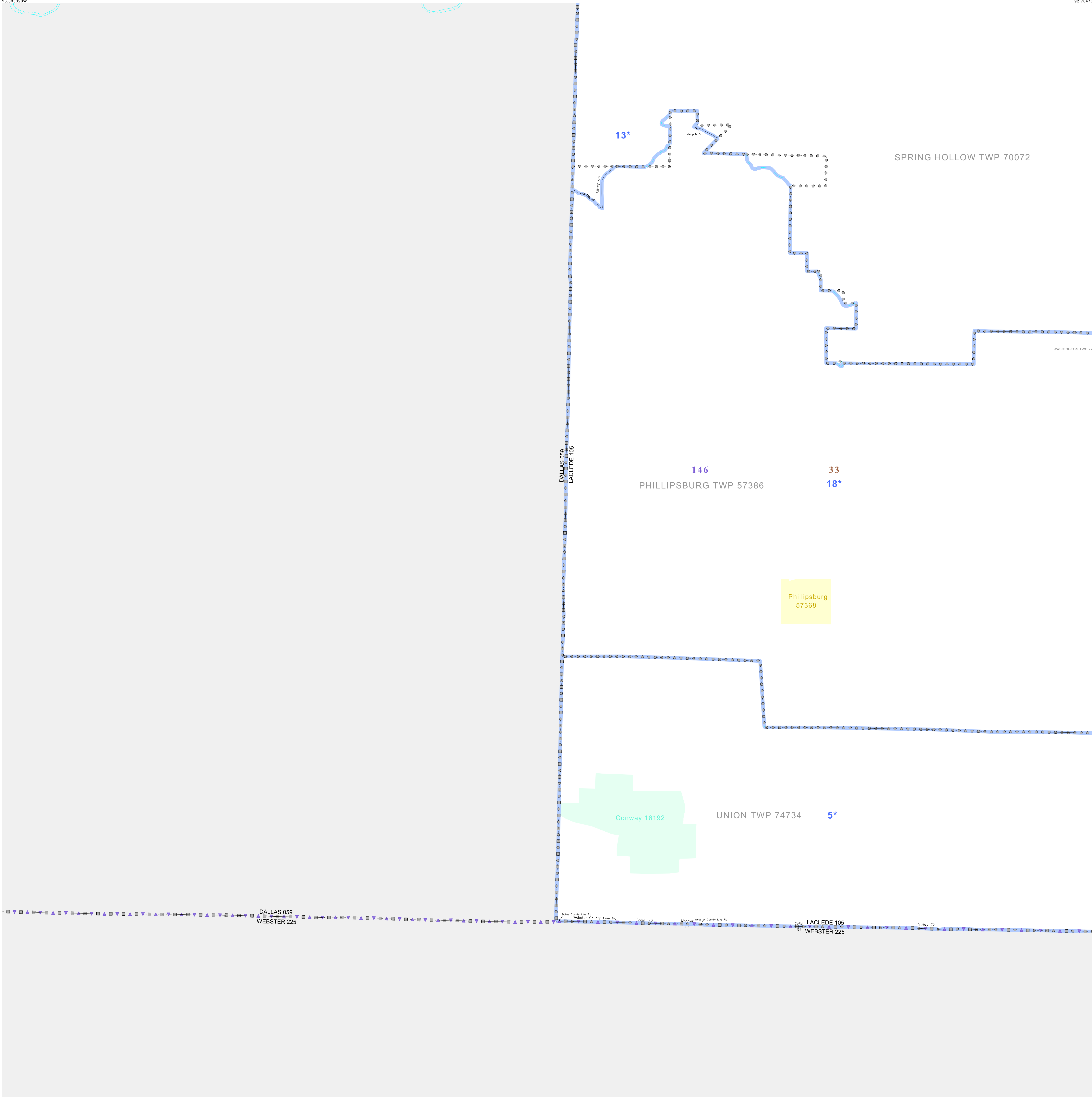
SYMBOL	NAME STYLE
*****	INTERNATIONAL
//////	STATE
□□□□□□	COUNTY
○●○●○●	MINOR CIVIL DIV ¹
■	Incorporated Place ¹
■	Census Designated Place ²
■	Voting District
●●●●●●	SLD-Senate
▲▲▲▲▲▲	SLD-House

Abbreviation Reference: AIR - American Indian Reservation; SDAISA - State Designated American Indian Statistical Area

¹ A "*" following a place name indicates that the place is coterminous with a MCD. A "-" indicates that the place is also a false MCD. In both cases, the MCD name is shown only when it differs from the place name.
² A "*" following a VTD code indicates an actual voting district. Its absence indicates that the VTD is a pseudo voting district or no information is available as to its status.

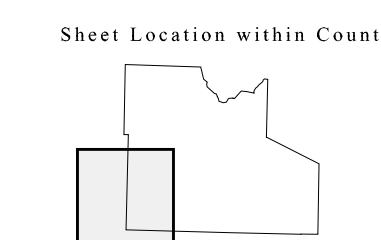
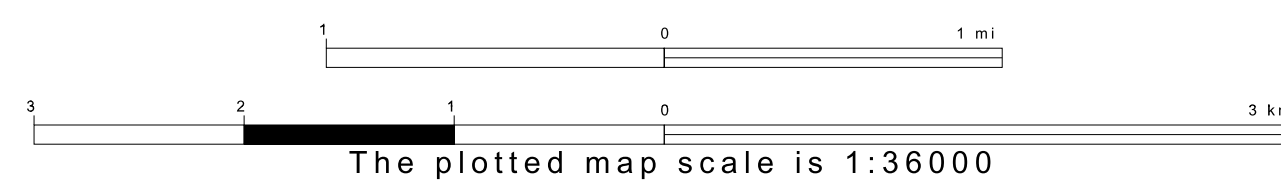
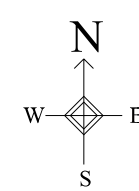
Voting Districts

Code	Name
5*	ConwayCommunityCenter Voting District
18*	JoeE BarberSchool Voting District
18*	NelsonsElementary Voting District
18*	PhillipsburgFunBall Voting District



37.445418N
92.005320W

37.445418N
92.704700W



Key to Adjacent Sheets

1	2
4	5

ST: Missouri (29)
 COU: LaClede (105)
 SHEET 4 OF 6 PARENT SHEETS

