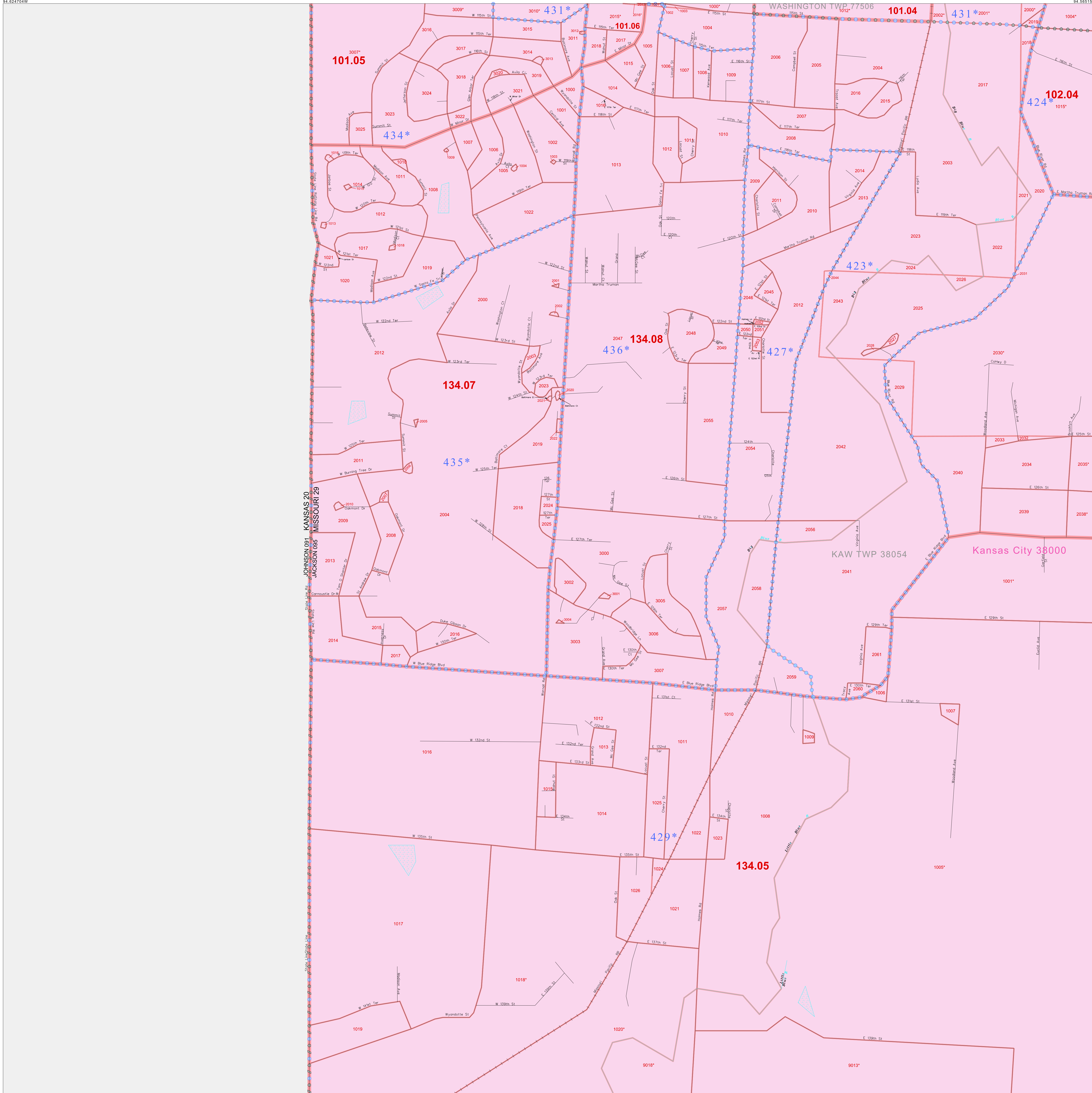


P. L. 94-171 COUNTY BLOCK MAP (CENSUS 2000)

38 818922N
94 624704W

38 818922N
94 624704W



GEOGRAPHIC AREAS LEGEND

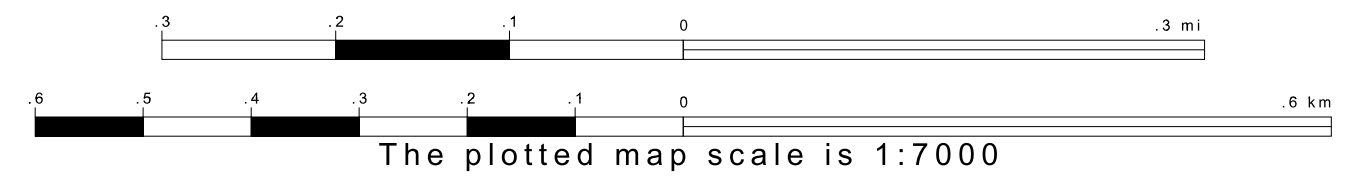
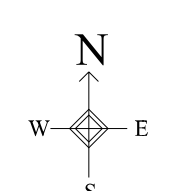
SYMBOL	NAME	STYLE
*****	INTERNATIONAL	
//////	STATE	
■■■■■	COUNTY	
■■■■■	MINOR CIVIL DIV.	
■■■■■	Incorporated Place	
■■■■■	Census Designated Place	
-----	Corporate Offset Boundary	
.....	Voting District	
-----	Census Tract	
-----	BLOCK	
-----	Military	

1 A "*" following a place name indicates that the place is coterminous with a MCD. A "-" indicates that the place is also a false MCD. In both cases, the MCD name is shown only when it differs from the place name.
 2 A "*" following a VID code indicates an actual voting district. Its absence indicates that the VID is a pseudo voting district or no information is available as to its status.
 3 A "*" following a block number indicates that the block number is repeated elsewhere in the block.

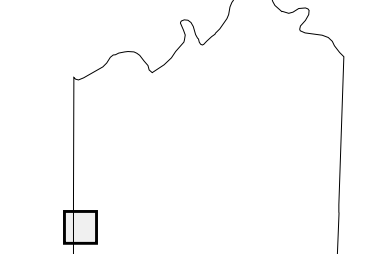
Inset Out Area

38 872476N
94 624704W

38 872476N
94 624704W



Sheet Location within County



Key to Adjacent Sheets

46	47
55	56
64	65

ST: Missouri (29)
 CO: Jackson (095)
 SHEET 55 OF 72 PARENT SHEETS



All legal boundaries and names are as of January 1, 2000. The boundaries shown on this map are for Census Bureau statistical data collection and tabulation purposes only; their depiction and designation for statistical purposes does not constitute a determination of jurisdictional authority or rights of ownership or entitlement. U.S. DEPARTMENT OF COMMERCE Economics and Statistics Administration U.S. Census Bureau