

P. L. 94-171 COUNTY BLOCK MAP (CENSUS 2000)

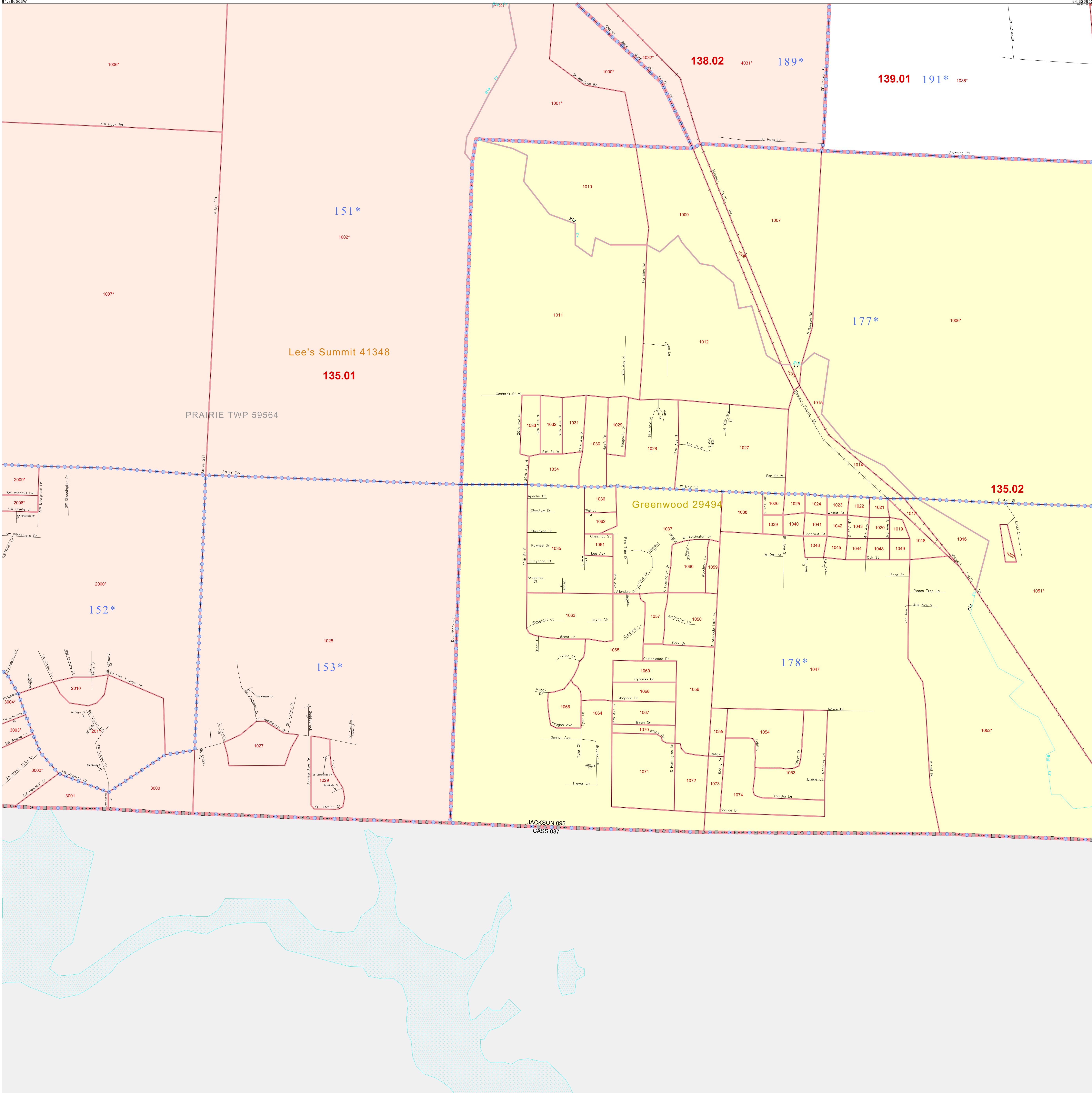
38 872476N
94 388503W

38 872476N
94 388503W

GEOGRAPHIC AREAS LEGEND

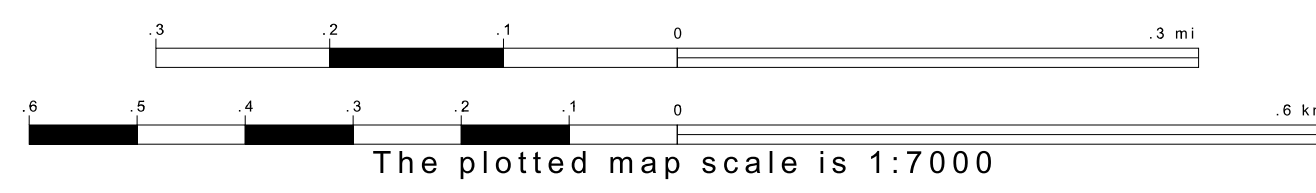
| SYMBOL | NAME STYLE |
|-----------|--------------------------------------|
| ***** | INTERNATIONAL |
| ////// | STATE |
| ■■■■■ | COUNTY |
| ●●●●● | MINOR CIVIL DIV ¹ |
| ■ ■ ■ ■ ■ | Incorporated Place ¹ |
| ■ ■ ■ ■ ■ | Census Designated Place ¹ |
| ----- | Corporate Offset Boundary |
| ●●●●● | Voting District ² |
| ■■■■■ | Census Tract ³ |
| ■■■■■ | BLOCK ³ |
| ■ ■ ■ ■ ■ | Military |
| Inset | Out Area |

1 A "*" following a place name indicates that the place is coterminous with a MCD. A "-" indicates that the place is also a false MCD. In both cases, the MCD name is shown only when it differs from the place name.
 2 A "*" following a VID code indicates an actual voting district. Its absence indicates that the VID is a pseudo voting district or no information is available as to its status.
 3 A "*" following a block number indicates that the block number is repeated elsewhere in the block.

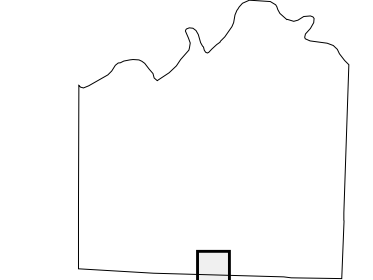


38 826030N
94 388503W

38 826030N
94 388503W



Sheet Location within County



Key to Adjacent Sheets

| | | |
|----|----|----|
| 58 | 59 | 60 |
| 67 | 68 | 69 |

ST: Missouri (29)
 COU: Jackson (095)
 SHEET 68 OF 72 PARENT SHEETS