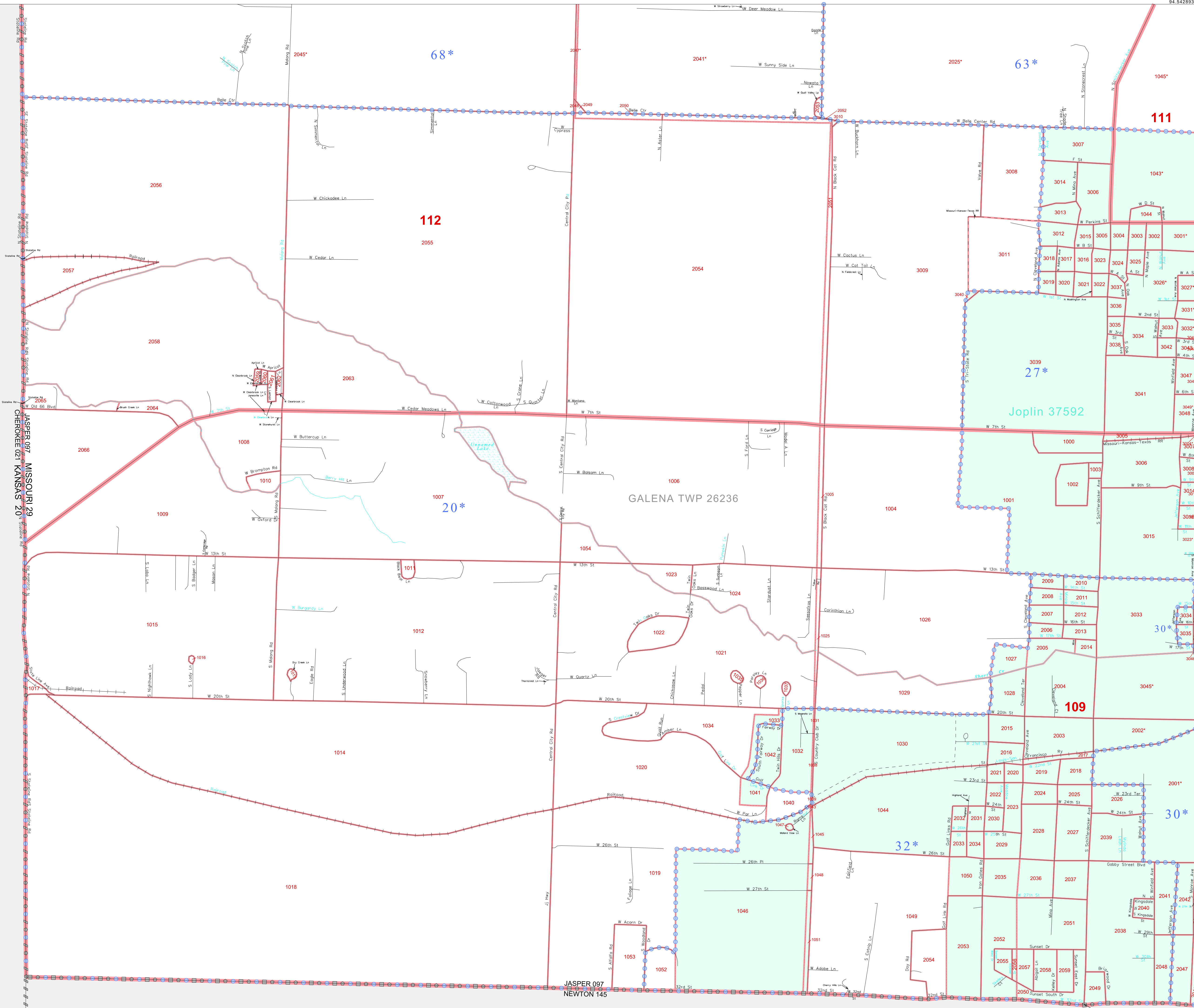


P. L. 94-171 COUNTY BLOCK MAP (CENSUS 2000)

37 106650N
94.623895W

37 106650N
94.642893W



GEOGRAPHIC AREAS LEGEND

SYMBOL	NAME STYLE
☆ ☆ ☆ ☆ ☆	INTERNATIONAL
▬ ▬ ▬ ▬ ▬	STATE
▬ ▬ ▬ ▬ ▬	COUNTY
▬ ▬ ▬ ▬ ▬	MINOR CIVIL DIV.
▬ ▬ ▬ ▬ ▬	Incorporated Place ¹
▬ ▬ ▬ ▬ ▬	Census Designated Place ²
▬ ▬ ▬ ▬ ▬	Corporate Offset Boundary
☆ ☆ ☆ ☆ ☆	Voting District ³
▬ ▬ ▬ ▬ ▬	Census Tract
▬ ▬ ▬ ▬ ▬	BLOCK ³
▬ ▬ ▬ ▬ ▬	Military
Inset	Out Area

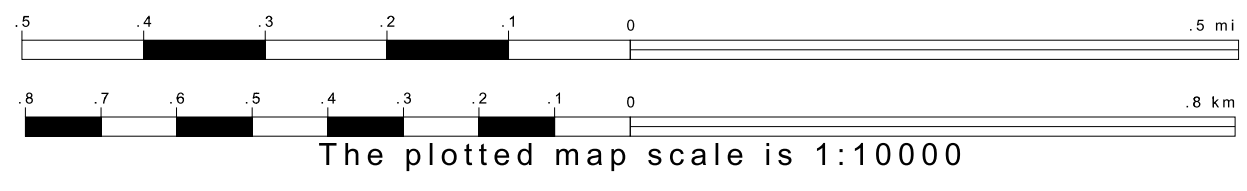
¹ A "*" following a place name indicates that the place is coterminous with a MCD. A "-" indicates that the place is also a false MCD. In both cases, the MCD name is shown only when it differs from the place name.

² A "*" following a VID code indicates an actual voting district. Its absence indicates that the VID is a pseudo voting district or no information is available as to its status.

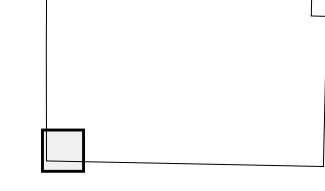
³ A "*" following a block number indicates that the block number is repeated elsewhere in the block.

37 040287N
94.623895W

37 040287N
94.642893W




Sheet Location within County



Key to Adjacent Sheets



ST: Missouri (29)
COU: Jasper (097)
SHEET 29 OF 35 PARENT SHEETS



All legal boundaries and names are as of January 1, 2000. The boundaries shown on this map are for Census Bureau statistical data collection and tabulation purposes only; their depiction and designation for statistical purposes does not constitute a determination of jurisdictional authority or rights of ownership or entitlement. U.S. DEPARTMENT OF COMMERCE Economics and Statistics Administration U.S. Census Bureau