

P. L. 94-171 COUNTY BLOCK MAP (CENSUS 2000)

39 100753N
94 162280W

39 100753N
94 019272W

GEOGRAPHIC AREAS LEGEND

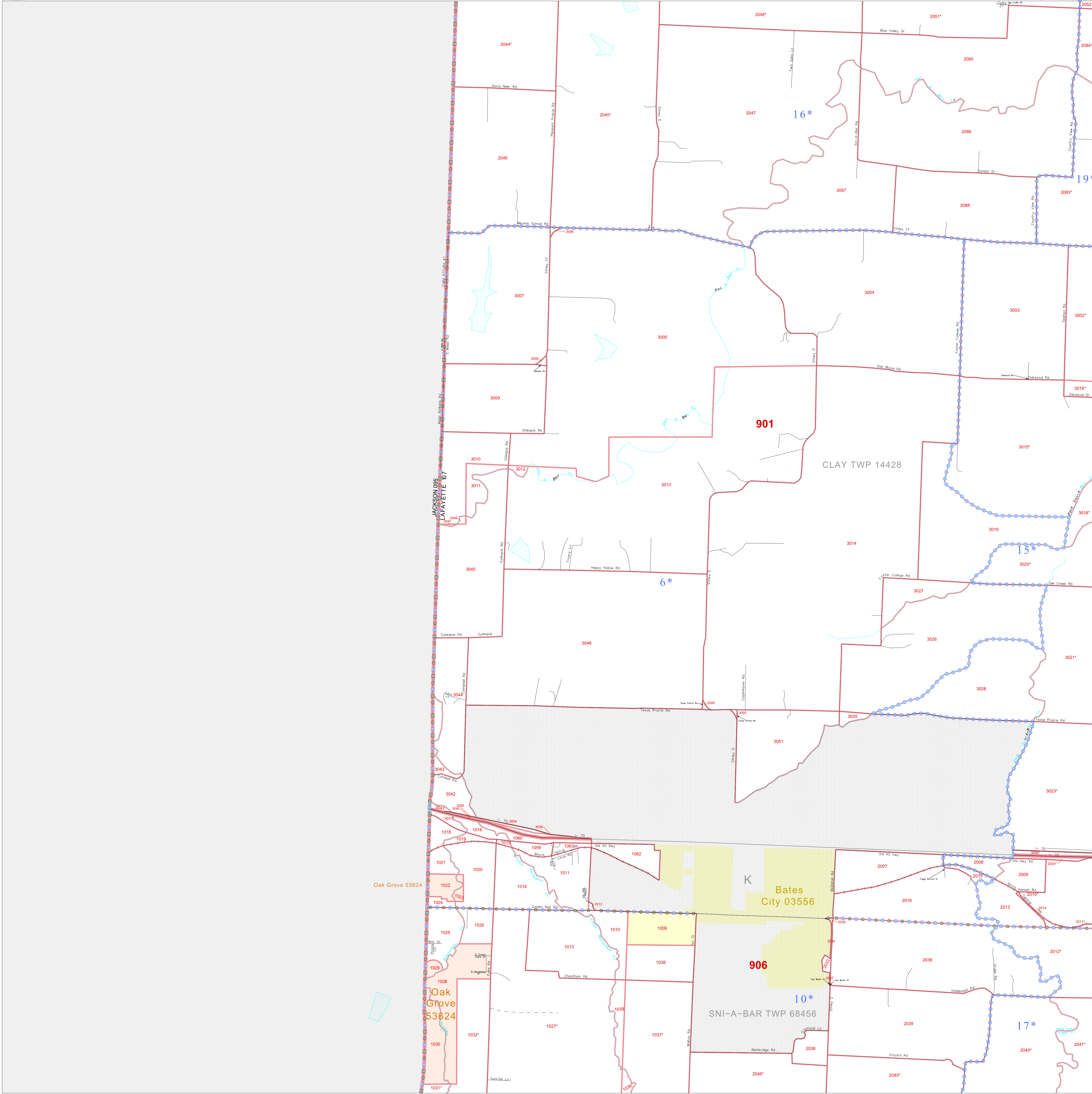
SYMBOL	NAME STYLE
☆☆☆☆☆	INTERNATIONAL
///////	STATE
□□□□□	COUNTY
□□□□□	MINOR CIVIL DIV ¹
■	Incorporated Place ²
■	Census Designated Place ²
.....	Corporate Offset Boundary
●●●●●	Voting District ³
—	Census Tract
—	BLOCK ³

1 A "*" following a place name indicates that the place is coterminous with a MCD. A "-" indicates that the place is also a false MCD. In both cases, the MCD name is shown only when it differs from the place name.

2 A "*" following a VTD code indicates an actual voting district. Its absence indicates that the VTD is a pseudo voting district or no information is available as to its status.

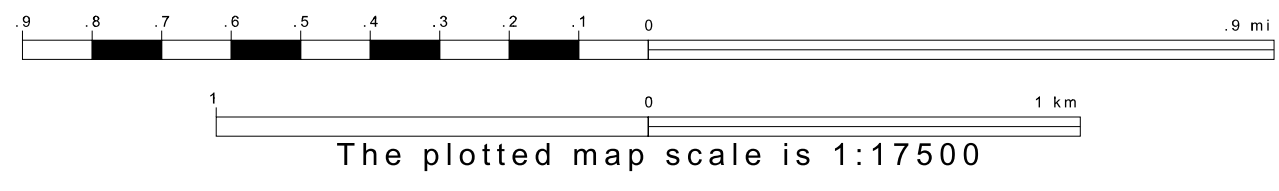
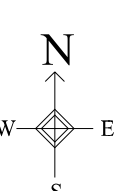
3 A "*" following a block number indicates that the block number is repeated elsewhere in the block.

Inset Out Area

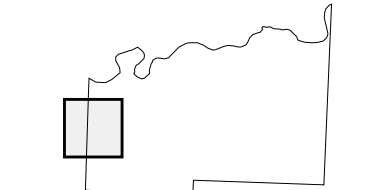


38 984638N
94 162280W

38 984638N
94 019272W



Sheet Location within County



Key to Adjacent Sheets

3	4
8	9
13	14

ST: Missouri (29)
COU: Lafayette (107)
SHEET 8 OF 17 PARENT SHEETS

