

P.L. 94-171 VOTING DISTRICT/STATE LEGISLATIVE DISTRICT OUTLINE MAP (CENSUS 2000)

GEOGRAPHIC AREAS LEGEND

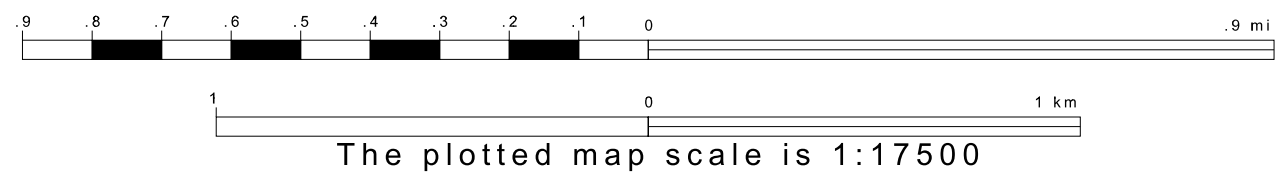
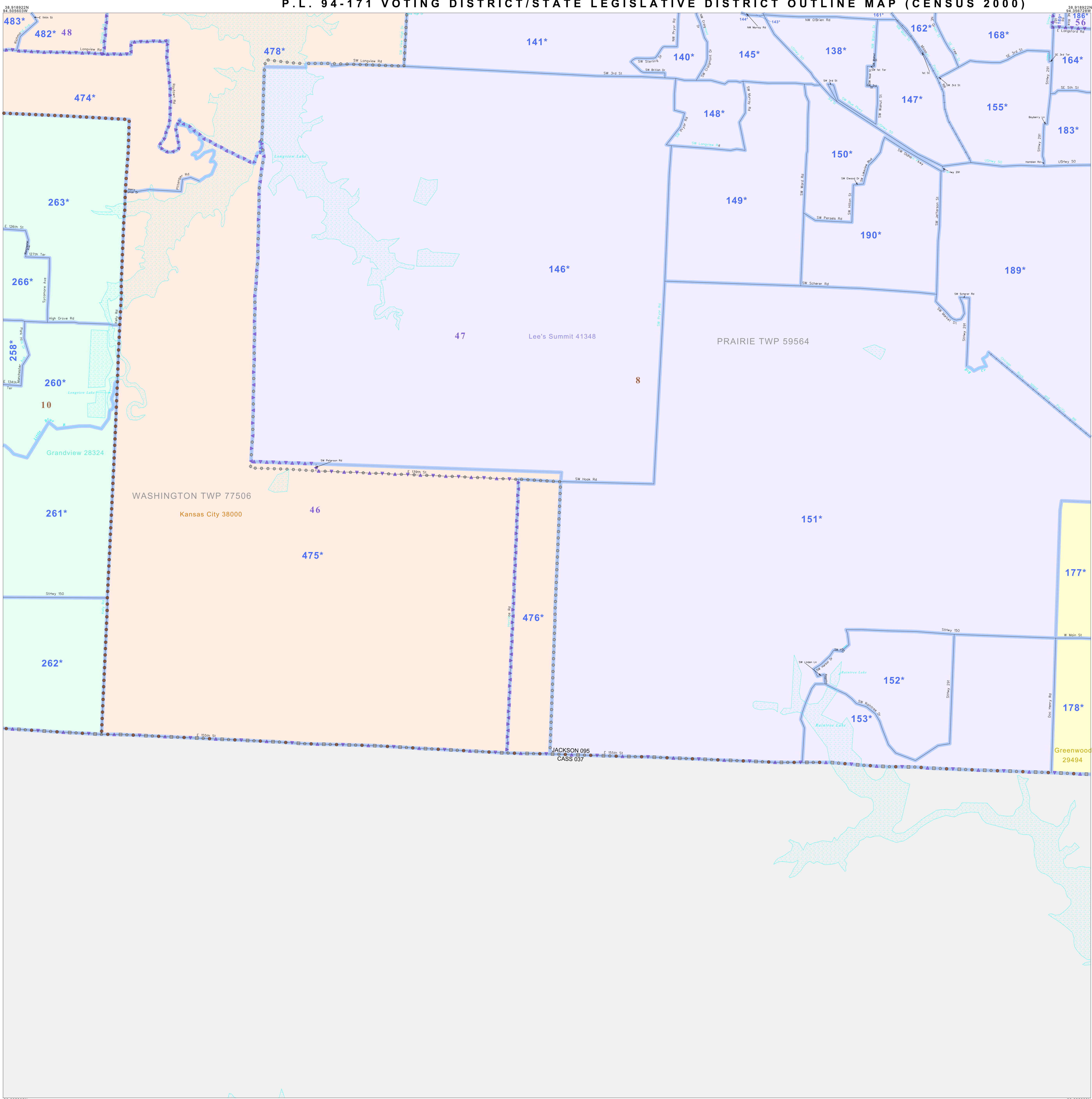
SYMBOL	NAME STYLE
*****	INTERNATIONAL
-----	STATE
-----	COUNTY
-----	MINOR CIVIL DIV <sup>1</sup>
-----	Incorporated Place <sup>1</sup>
-----	Census Designated Place <sup>2</sup>
-----	Voting District
-----	SLD-Senate
-----	SLD-House

Abbreviation Reference: AIR - American Indian Reservation; SDAISA - State Designated American Indian Statistical Area

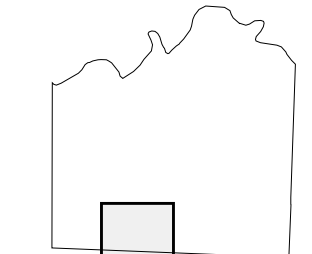
<sup>1</sup> A "\*" following a place name indicates that the place is coterminous with a MCD. A "-" indicates that the place is also a MCD. In both cases, the MCD name is shown only when it differs from the place name.  
<sup>2</sup> A "\*" following a VTD code indicates an actual voting district. Its absence indicates that the VTD is a pseudo voting district or no information is available as to its status.

Voting Districts

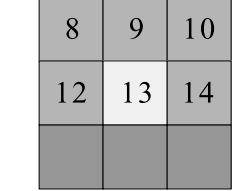
Code	Name
138*	PrairieNo.1 Voting District
140*	PrairieNo.13 Voting District
141*	PrairieNo.14 Voting District
143*	PrairieNo.15 Voting District
144*	PrairieNo.16 Voting District
145*	PrairieNo.17 Voting District
146*	PrairieNo.18 Voting District
147*	PrairieNo.20 Voting District
148*	PrairieNo.21 Voting District
149*	PrairieNo.22 Voting District
150*	PrairieNo.23 Voting District
151*	PrairieNo.24&24A Voting District
152*	PrairieNo.25 Voting District
153*	PrairieNo.26&26B Voting District
155*	PrairieNo.3 Voting District
161*	PrairieNo.37 Voting District
162*	PrairieNo.38 Voting District
164*	PrairieNo.4 Voting District
165*	PrairieNo.45 Voting District
168*	PrairieNo.46&47 Voting District
171*	PrairieNo.51 Voting District
178*	PrairieNo.53 Voting District
183*	PrairieNo.6 Voting District
185*	PrairieNo.68 Voting District
189*	PrairieNo.8 Voting District
190*	PrairieNo.8A Voting District
195*	WashingtonNo.13 Voting District
200*	WashingtonNo.15 Voting District
201*	WashingtonNo.16 Voting District
202*	WashingtonNo.17 Voting District
203*	WashingtonNo.2 Voting District
209*	WashingtonNo.5 Voting District
414*	KCWDSP010
415*	KCWDSP011
416*	KCWDSP012
478*	KCWDSP014
480*	KCWDSP015
483*	KCWDSP016




Sheet Location within County



Key to Adjacent Sheets



ST: Missouri (29)  
 COU: Jackson (095)  
 SHEET 13 OF 15 PARENT SHEETS



All legal boundaries and names are as of January 1, 2000. The boundaries shown on this map are for Census Bureau statistical data collection and tabulation purposes only; their depiction and designation for statistical purposes does not constitute a determination of jurisdictional authority or rights of ownership or entitlement. U.S. DEPARTMENT OF COMMERCE Economics and Statistics Administration U.S. Census Bureau