

GEOGRAPHIC AREAS LEGEND

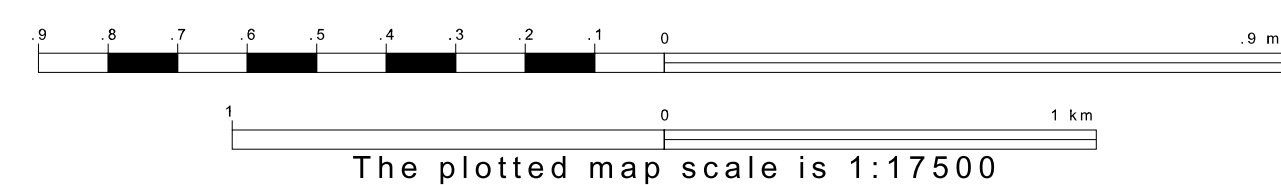
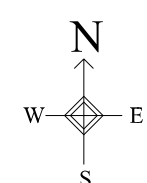
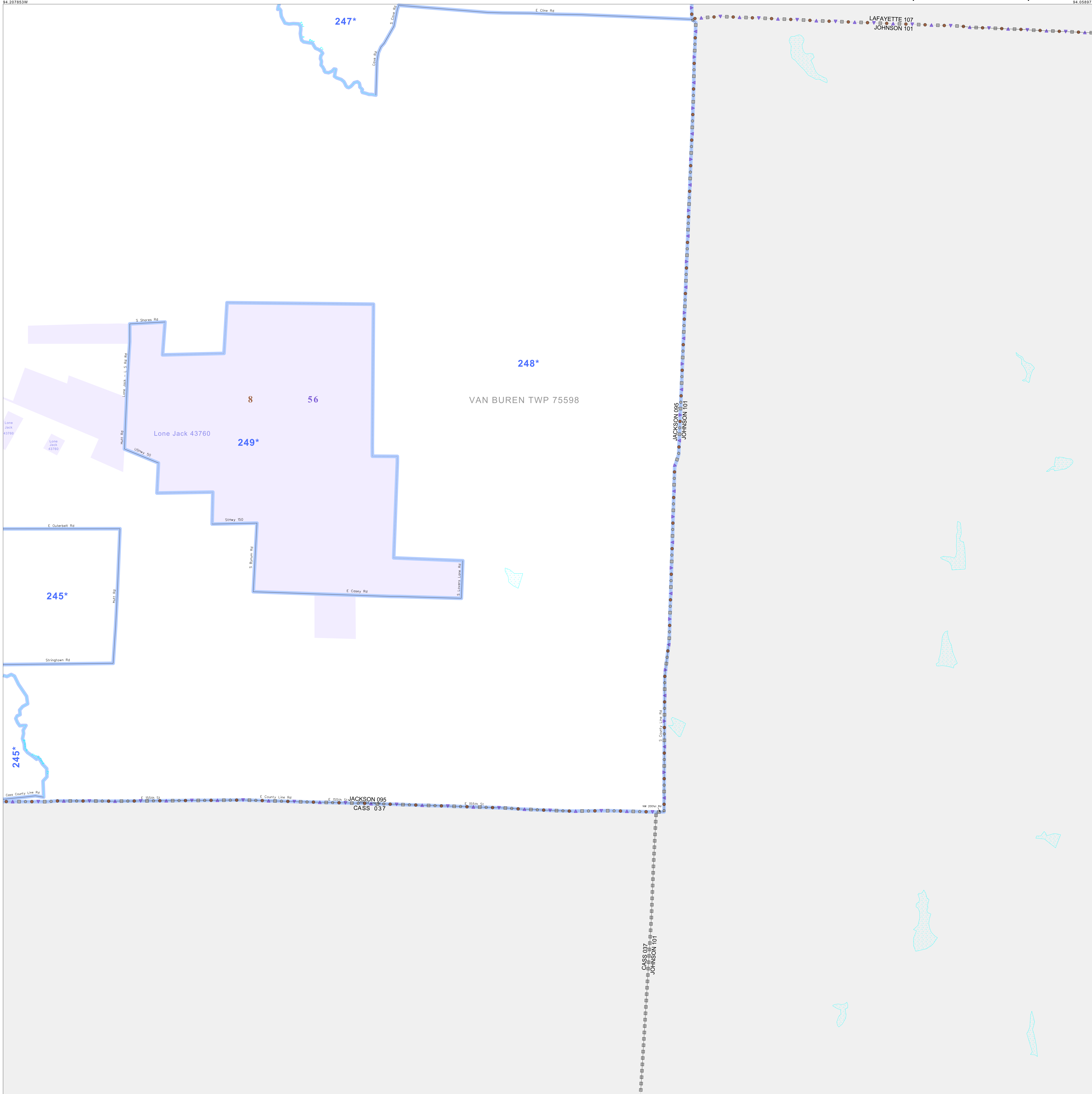
SYMBOL	NAME STYLE
*****	INTERNATIONAL
//////	STATE
■■■■■	COUNTY
◉◉◉◉	MINOR CIVIL DIV. ¹
 	Incorporated Place ¹
 	Census Designated Place ²
 	Voting District
●●●●●	SLD-Senate
▲▲▲▲▲	SLD-House

Abbreviation Reference: AIR - American Indian Reservation; SDAISA - State Designated American Indian Statistical Area

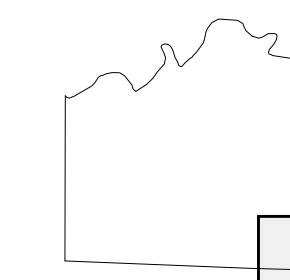
1 A "*" following a place name indicates that the place is coterminous with a MCD. "A*" indicates that the place is also a false MCD. In both cases, the MCD name is shown only when it differs from the place name.
2 A "*" following a VTD code indicates an actual voting district. Its absence indicates that the VTD is a pseudo voting district or no information is available as to its status.

Voting Districts

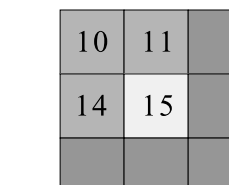
Code	Name
245*	VanBurenNo.16&19&20&21 Voting District
248*	VanBurenNo.34&35&36&37 Voting District
249*	VanBurenNo.38&39&40 Voting District
249*	VanBurenNo.41&42 Voting District



Sheet Location within County



Key to Adjacent Sheets



ST: Missouri (29)
COU: Jackson (095)
SHEET 15 OF 15 PARENT SHEETS

