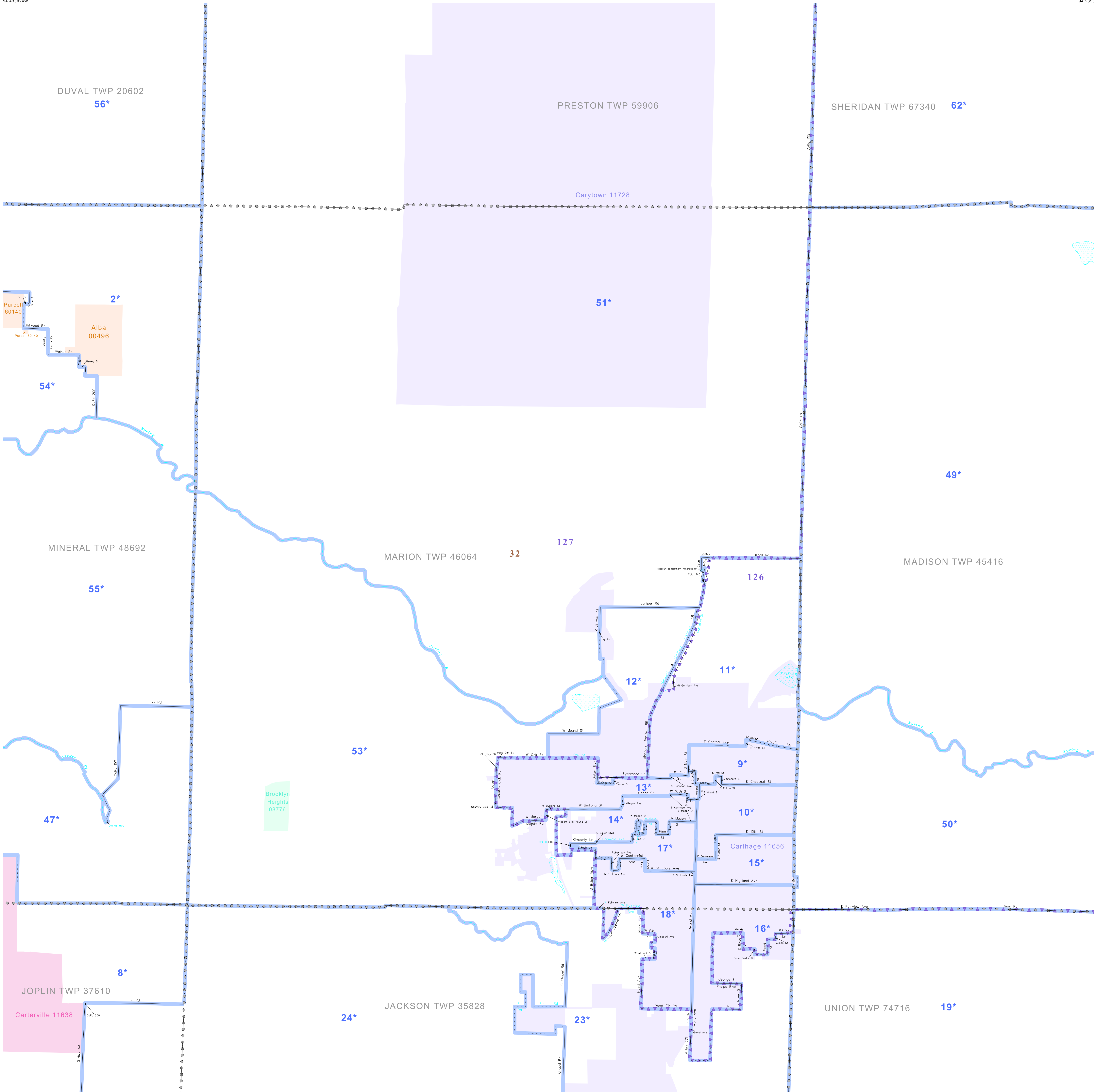


P.L. 94-171 VOTING DISTRICT/STATE LEGISLATIVE DISTRICT OUTLINE MAP (CENSUS 2000)

37 285887N  
94 439024W

37 285887N  
94 439024W



**GEOGRAPHIC AREAS LEGEND**

SYMBOL	NAME STYLE
*****	INTERNATIONAL
//////	STATE
□□□□□□	COUNTY
○ ○ ○ ○ ○ ○	MINOR CIVIL DIV. <sup>1</sup>
■ ■ ■ ■ ■ ■	Incorporated Place <sup>1</sup>
■ ■ ■ ■ ■ ■	Census Designated Place <sup>2</sup>
—	Voting District
● ● ● ● ● ●	SLD—Senate
▲ ▲ ▲ ▲ ▲ ▲	SLD—House
□ □ □ □ □ □	Out Area

Abbreviation Reference: AIR = American Indian Reservation; SDAISA = State Designated American Indian Statistical Area

<sup>1</sup> A "\*" following a place name indicates that the place is consecutive with a MCD. A "-" indicates that the place is also a false MCD. In both cases, the MCD name is shown only when it differs from the place name.

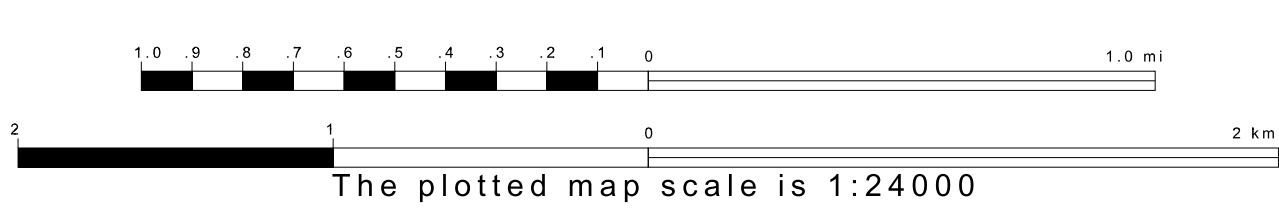
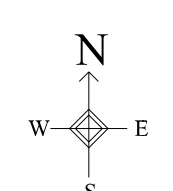
<sup>2</sup> A "\*" following a VTD code indicates an actual voting district. Its absence indicates that the VTD is a pseudo voting district or no information is available as to its status.

**Voting Districts**

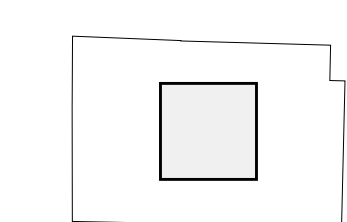
Code	Name
2*	Alba Voting District
8*	CarthageNo 1-1 Voting District
9*	CarthageNo 1-2 Voting District
10*	CarthageNo 2-1 Voting District
11*	CarthageNo 2-2 Voting District
12*	CarthageNo 3-1 Voting District
13*	CarthageNo 3-2 Voting District
14*	CarthageNo 4-1 Voting District
15*	CarthageNo 4-2 Voting District
16*	CarthageNo 5-1 Voting District
17*	CarthageNo 5-2 Voting District
18*	CarthageNo 6-1 Voting District
19*	CarthageNo 6-2 Voting District
23*	CarthageNo 7-1 Voting District
24*	CarthageNo 7-2 Voting District
32	CarthageNo 8-1 Voting District
49	CarthageNo 8-2 Voting District
126	CarthageNo 9-1 Voting District
127	CarthageNo 9-2 Voting District

37 126572N  
94 439024W

37 126572N  
94 439024W



Sheet Location within County



Key to Adjacent Sheets

1	2	3
4	5	6
7	8	9

ST: Missouri (29)  
COU: Jasper (097)  
SHEET 5 OF 9 PARENT SHEETS

