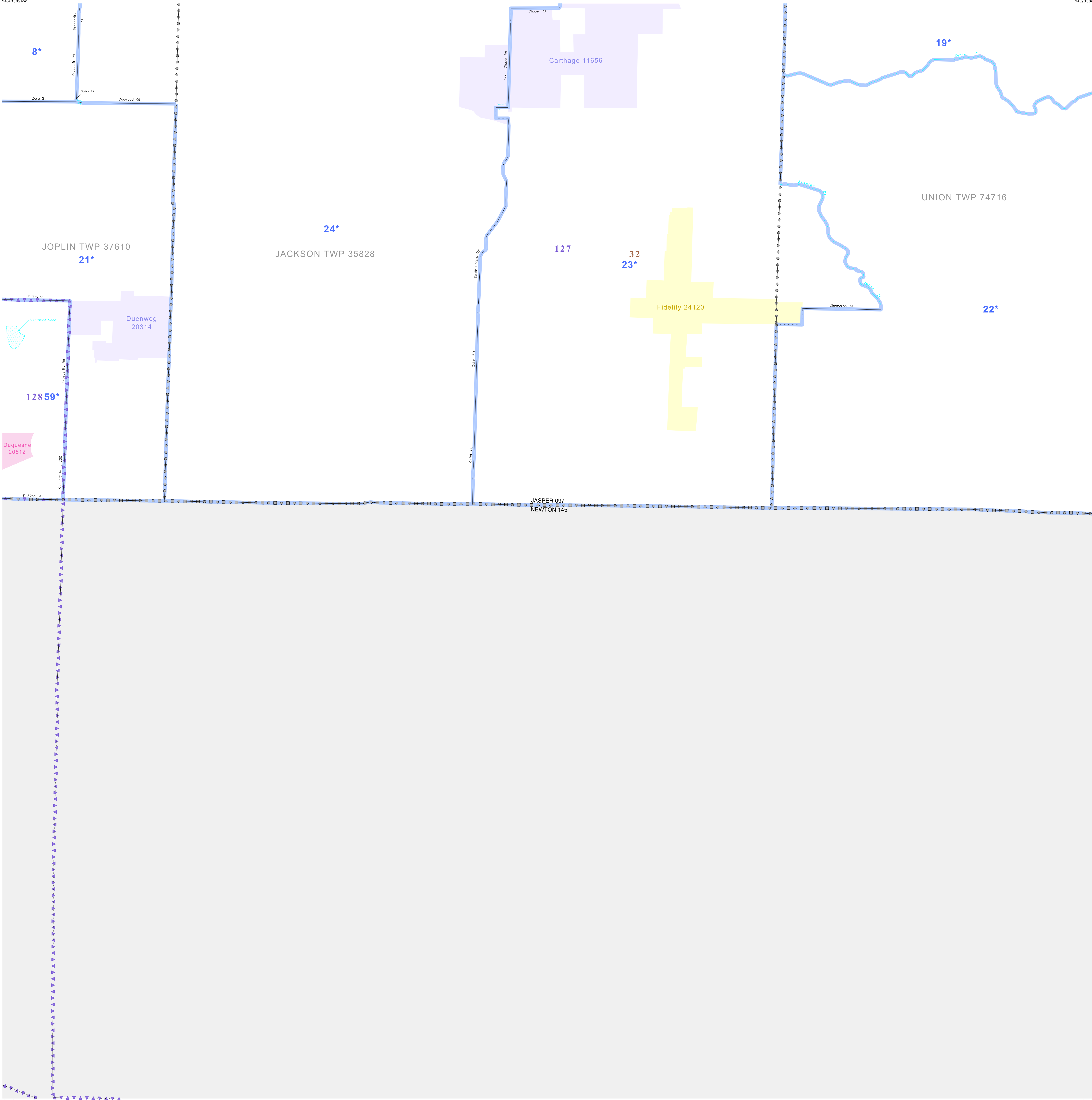


P.L. 94-171 VOTING DISTRICT/STATE LEGISLATIVE DISTRICT OUTLINE MAP (CENSUS 2000)

37 126572N  
94 435024W

37 126572N  
94 235824W



GEOGRAPHIC AREAS LEGEND

SYMBOL	NAME STYLE
*****	INTERNATIONAL
//////	STATE
	COUNTY
-----	MINOR CIVIL DIV <sup>1</sup>
Yellow box	Incorporated Place <sup>1</sup>
Light blue box	Census Designated Place <sup>2</sup>
Blue line	Voting District
Brown line	SLD-Senate
Purple line	SLD-House
--- ---	Minority
Inset box	Inset
Out Area box	Out Area

Abbreviation Reference: AIR - American Indian Reservation; SDAISA - State Designated American Indian Statistical Area

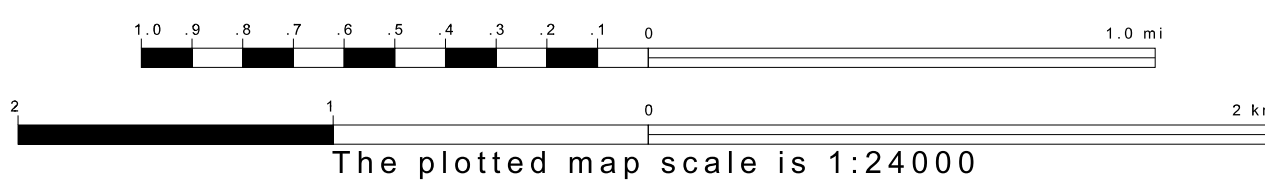
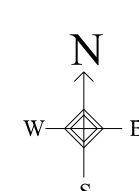
<sup>1</sup> A "\*" following a place name indicates that the place is coterminous with a MCD. A "-" indicates that the place is also a MCD. In both cases, the MCD name is shown only when it differs from the place name.  
<sup>2</sup> A "\*" following a VTD code indicates an actual voting district. Its absence indicates that the VTD is a pseudo voting district or no information is available as to its status.

Voting Districts

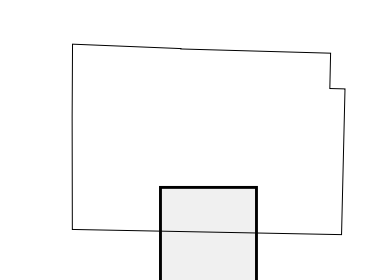
Code	Name
8*	CartervilleRes:1A2&B4 Voting District
19*	Centennial Voting District
21*	Duquesne Voting District
22*	Gen Voting District
23*	JacksonEast Voting District
24*	JacksonWest Voting District
58*	Rex Voting District

36 067277N  
94 435024W

36 067277N  
94 235824W



Sheet Location within County



Key to Adjacent Sheets

4	5	6
7	8	9

ST: Missouri (29)  
 COU: Jasper (097)  
 SHEET 8 OF 9 PARENT SHEETS

