

38 252727N
90 348570W

38 252727N
90 178267W

GEOGRAPHIC AREAS LEGEND

SYMBOL	NAME STYLE
*****	INTERNATIONAL
//////	STATE
□□□□□□	COUNTY
○ ○ ○ ○ ○	MINOR CIVIL DIV. ¹
■ ■ ■ ■ ■	Incorporated Place ¹
■ ■ ■ ■ ■	Census Designated Place ²
▬▬▬▬▬	Voting District
●●●●●	SLD-Senate
▲▲▲▲▲	SLD-House
⋮	Boundary
Inset	Inset
Out Area	Out Area

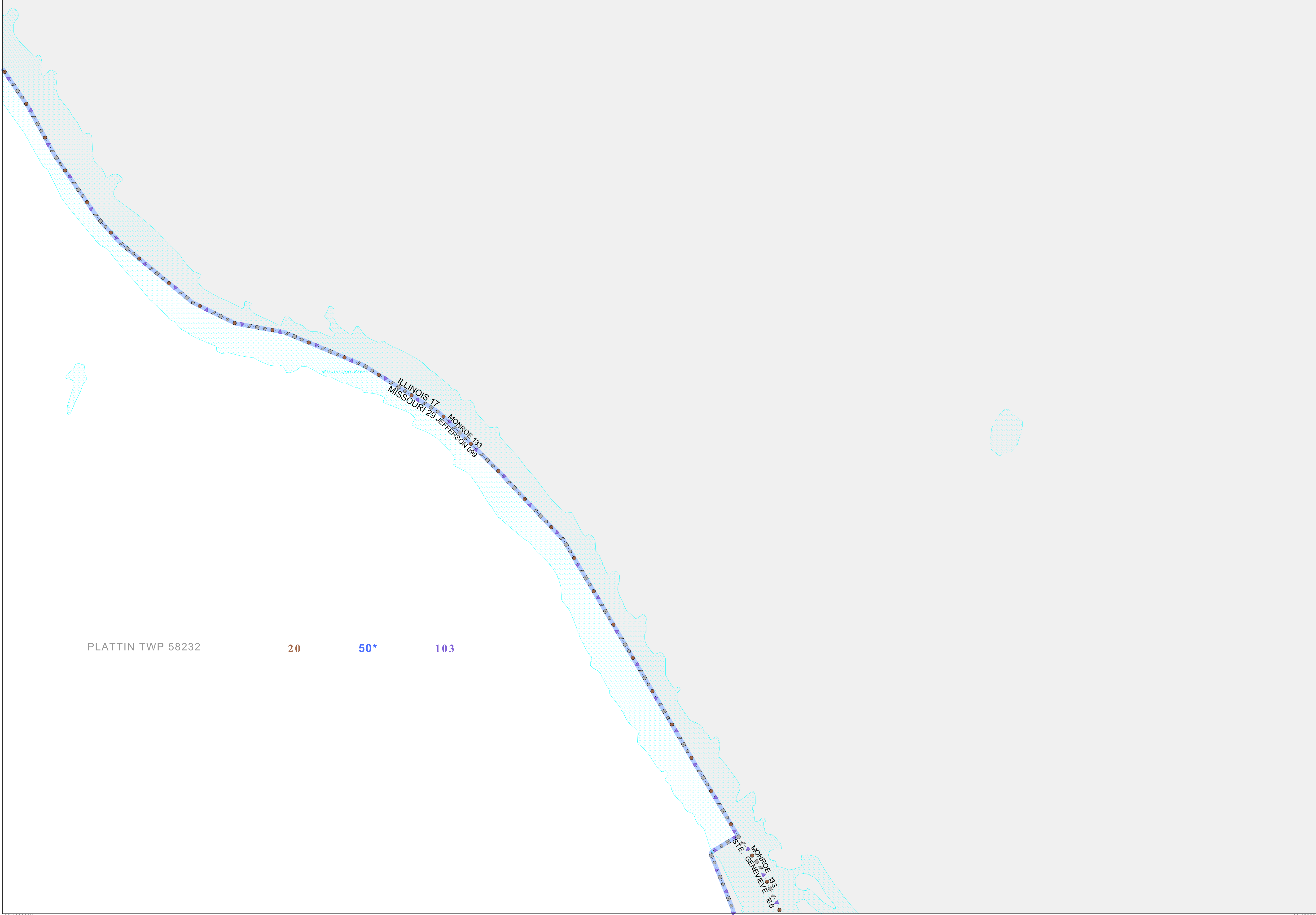
Abbreviation Reference: AIR - American Indian Reservation; SDAISA - State Designated American Indian Statistical Area

¹ A "*" following a place name indicates that the place is coterminous with a MCD. A "-" indicates that the place is also a false MCD. In both cases, the MCD name is shown only when it differs from the place name.

² A "*" following a VTD code indicates an actual voting district. Its absence indicates that the VTD is a pseudo voting district or no information is available as to its status.

Voting Districts

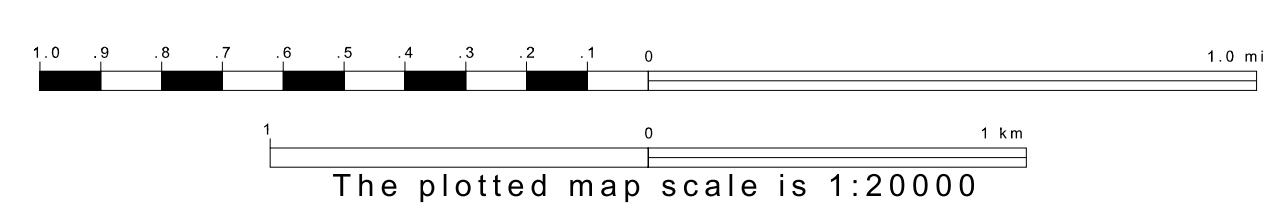
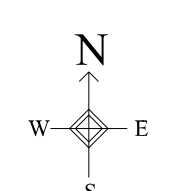
Code	Name
50*	JeffersonR2-103/RushTower Voting District



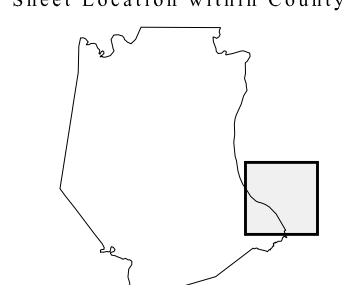
PLATTIN TWP 58232 20 50* 103

38 120005N
90 348570W

38 120005N
90 178267W



Sheet Location within County



Key to Adjacent Sheets

7	
10	11
14	15

ST: Missouri (29)
COU: Jefferson (099)
SHEET 11 OF 15 PARENT SHEETS

