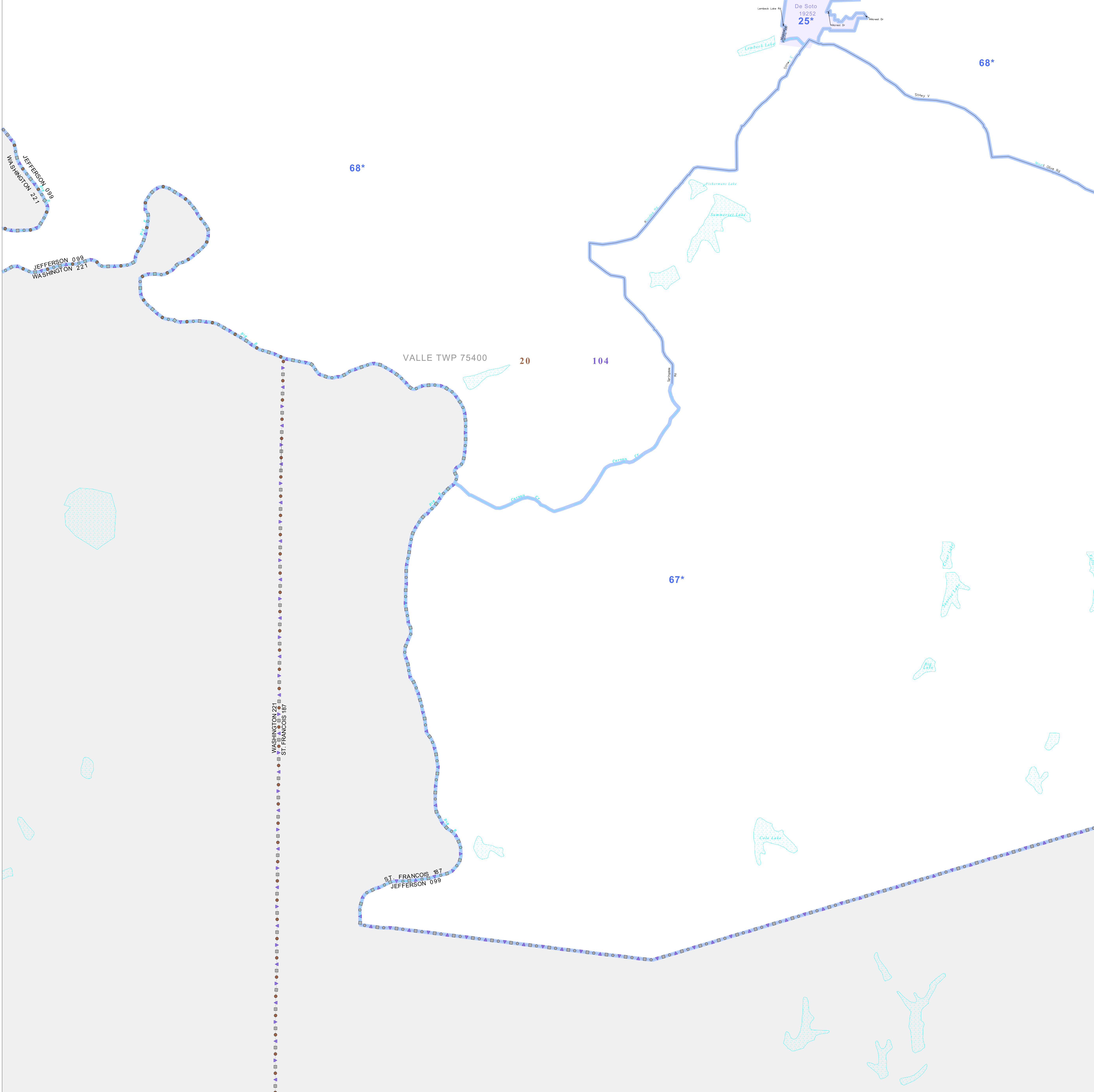


38 120005N  
90.683177W

38 120005N  
90.614874W



GEOGRAPHIC AREAS LEGEND

| SYMBOL  | NAME STYLE                           |
|---------|--------------------------------------|
| *****   | INTERNATIONAL                        |
| //////  | STATE                                |
| □□□□    | COUNTY                               |
| ○ ○ ○ ○ | MINOR CIVIL DIV. <sup>1</sup>        |
| ■ ■ ■ ■ | Incorporated Place <sup>1</sup>      |
| ■ ■ ■ ■ | Census Designated Place <sup>1</sup> |
| —       | Voting District <sup>2</sup>         |
| ● ● ● ● | SLD-Senate                           |
| ▲ ▲ ▲ ▲ | SLD-House                            |
| □ □ □ □ | Minority                             |
| □ □ □ □ | Inset                                |
| □ □ □ □ | Out Area                             |

Abbreviation Reference: AIR - American Indian Reservation; SDAISA - State Designated American Indian Statistical Area

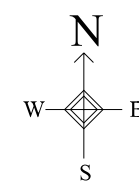
<sup>1</sup> A " " following a place name indicates that the place is coterminous with a MCD. A " " indicates that the place is also a MCD. In both cases, the MCD name is shown only when it differs from the place name.  
<sup>2</sup> A " " following a VTD code indicates an actual voting district. Its absence indicates that the VTD is a pseudo voting district or no information is available as to its status.

Voting Districts

| Code | Name                        |
|------|-----------------------------|
| 25*  | DeSotoWard3                 |
| 67*  | Sutton Voting District      |
| 68*  | ValleTwpand Voting District |

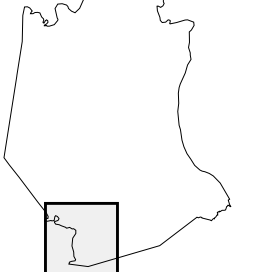
37 987283N  
90.683177W

37 987283N  
90.614874W



The plotted map scale is 1:20000

Sheet Location within County



Key to Adjacent Sheets

|    |    |    |
|----|----|----|
| 8  | 9  | 10 |
| 12 | 13 | 14 |

ST: Missouri (29)  
 COU: Jefferson (099)  
 SHEET 13 OF 15 PARENT SHEETS

