

37 923264N
92 404080W

37 923264N
92 103460W

GEOGRAPHIC AREAS LEGEND

SYMBOL	NAME STYLE
*****	INTERNATIONAL
//////	STATE
□□□□	COUNTY
○○○○	MINOR CIVIL DIV ¹
■ ■ ■ ■	Incorporated Place ¹
■ ■ ■ ■	Census Designated Place ¹
▬▬▬▬	Voting District ²
●●●●	SLD-Senate
▲▲▲▲	SLD-House

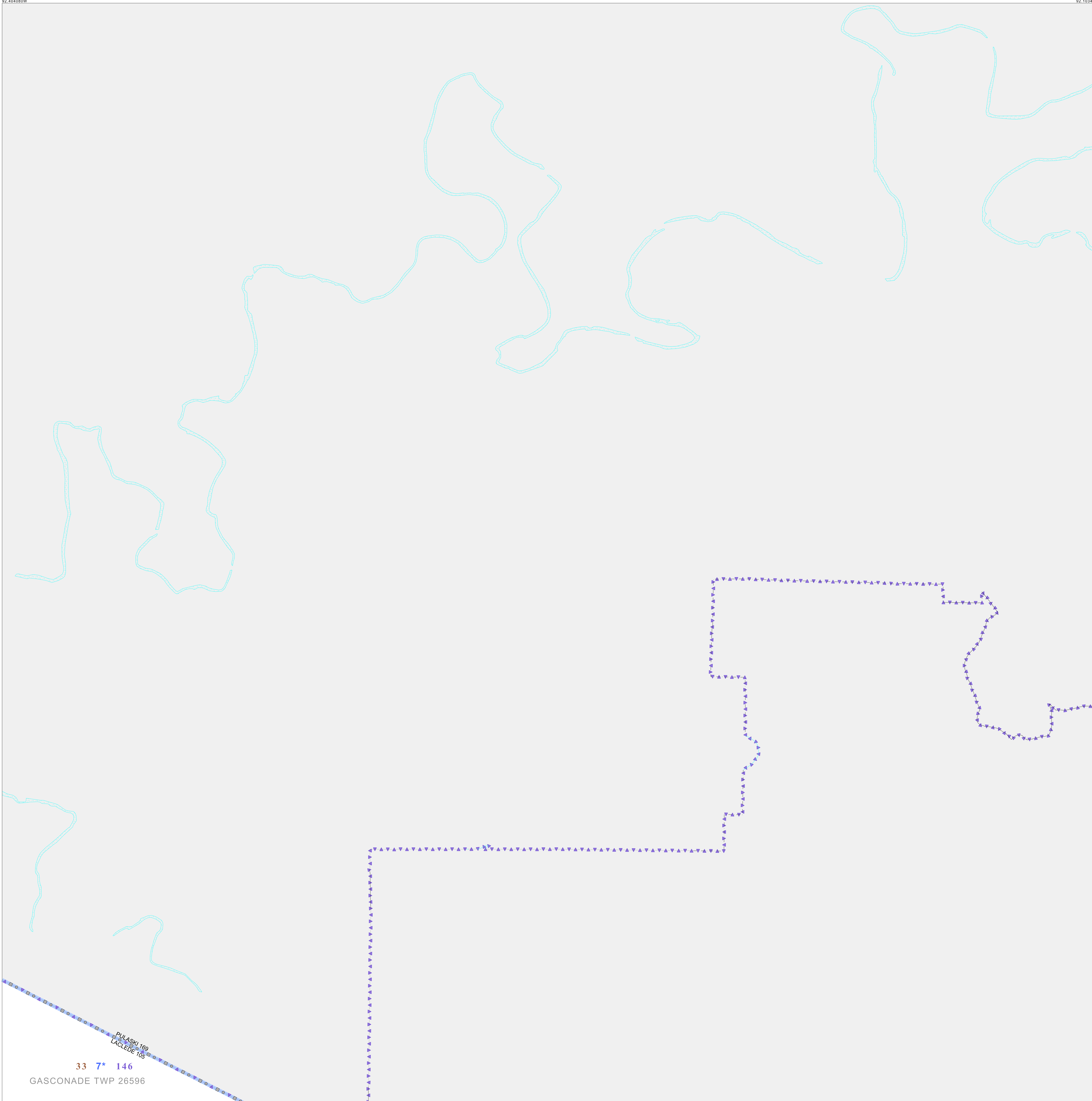
Abbreviation Reference: AIR - American Indian Reservation; SDAISA - State Designated American Indian Statistical Area

¹ A "*" following a place name indicates that the place is coterminous with a MCD. A "-" indicates that the place is also a false MCD. In both cases, the MCD name is shown only when it differs from the place name.

² A "*" following a VTD code indicates an actual voting district. Its absence indicates that the VTD is a pseudo voting district or no information is available as to its status.

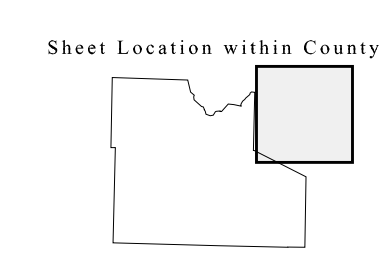
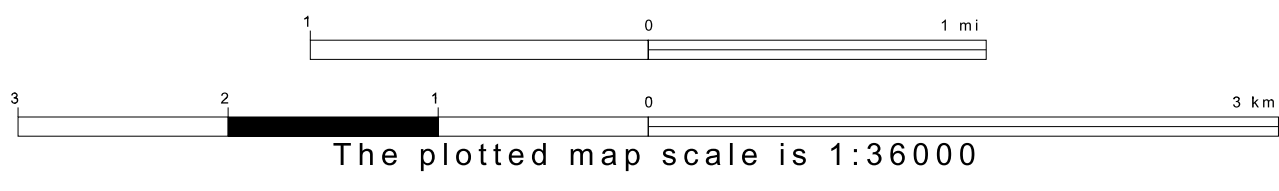
Voting Districts

Code	Name
7*	DrydenMaineShed Voting District



37 884341N
92 404080W

37 884341N
92 103460W



Key to Adjacent Sheets

2	3
5	6

ST: Missouri (29)
COU: LaClede (105)
SHEET 3 OF 6 PARENT SHEETS