

P. L. 94-171 COUNTY BLOCK MAP (CENSUS 2000)

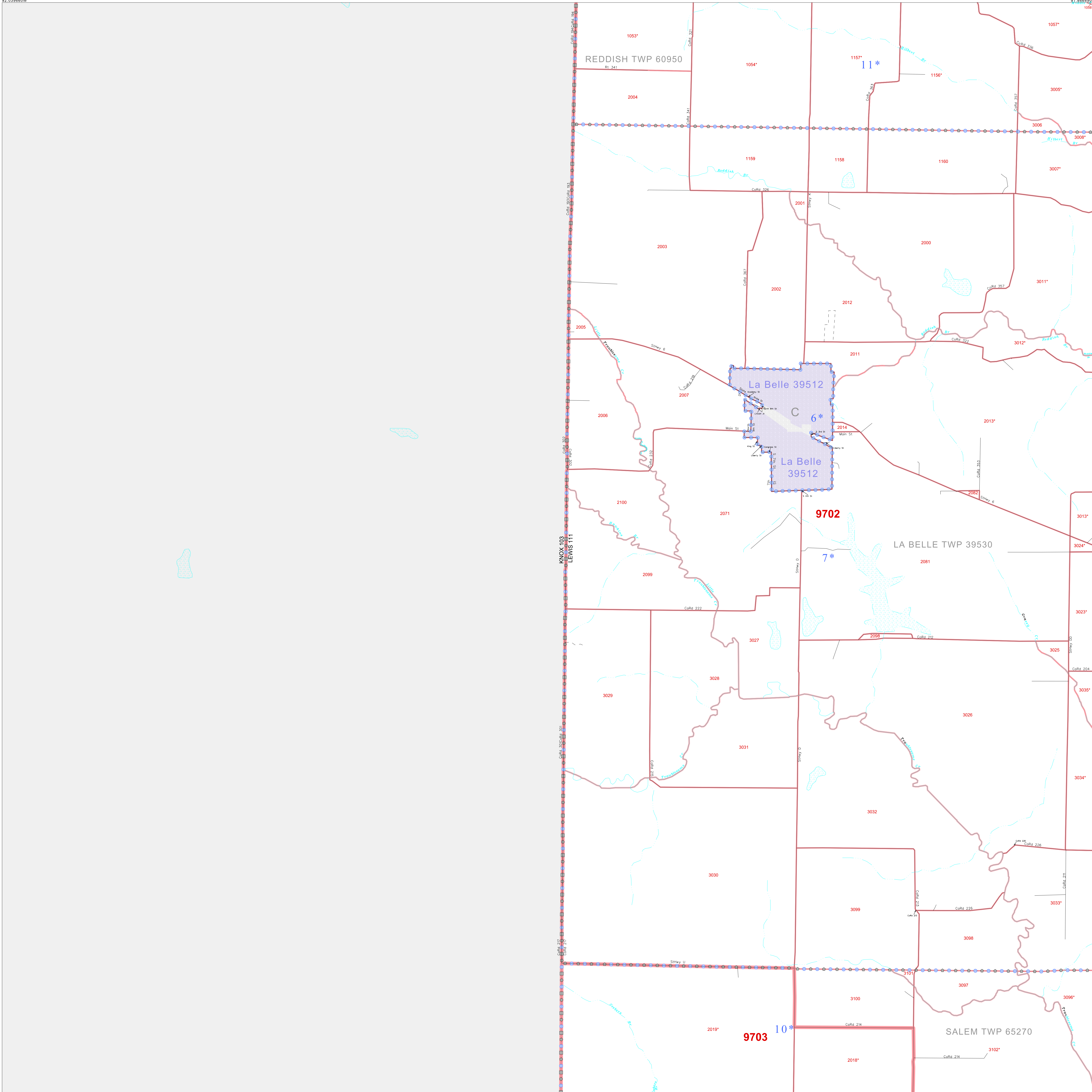
40 167577N
92 039660W

40 167577N
91 866900W

GEOGRAPHIC AREAS LEGEND

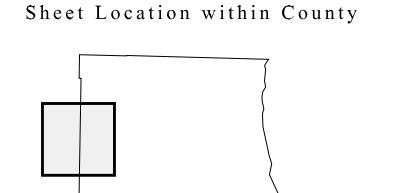
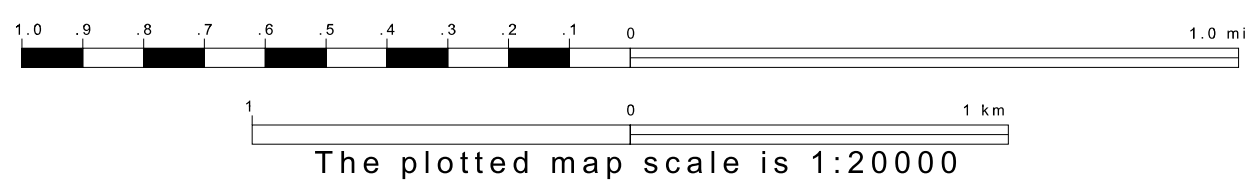
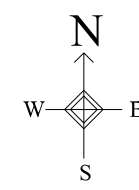
SYMBOL	NAME STYLE
*****	INTERNATIONAL
//////	STATE
□□□□□	COUNTY
□□□□□	MINOR CIVIL DIV. ¹
■ ■ ■ ■ ■	Incorporated Place ¹
■ ■ ■ ■ ■	Census Designated Place ¹
-----	Corporate Offset Boundary
●●●●●	Voting District ²
=====	Census Tract
-----	BLOCK ³
-----	Military
Inset	Out Area

1 A "*" following a place name indicates that the place is coterminous with a MCD. A "-" indicates that the place is also a false MCD. In both cases, the MCD name is shown only when it differs from the place name.
 2 A "*" following a VTD code indicates an actual voting district. Its absence indicates that the VTD is a pseudo voting district or no information is available as to its status.
 3 A "*" following a block number indicates that the block number is repeated elsewhere in the block.



40 034898N
92 039660W

40 034898N
91 866900W



Key to Adjacent Sheets

1	2
5	6
9	10

ST: Missouri (29)
 COU: Lewis (111)
 SHEET 5 OF 12 PARENT SHEETS

