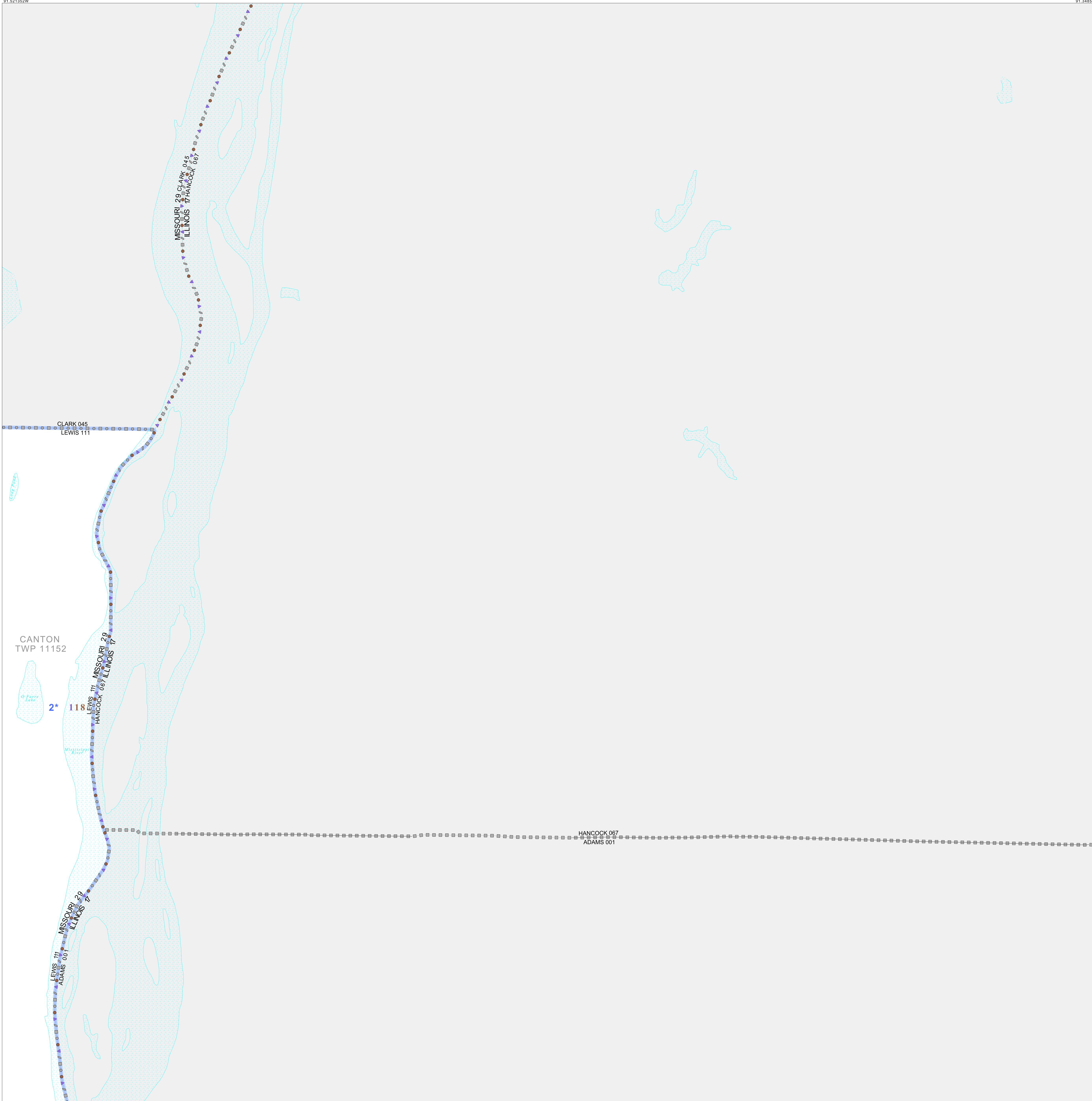


40 300256N
91 521352W

40 300256N
91 348539W



GEOGRAPHIC AREAS LEGEND

SYMBOL	NAME STYLE
*****	INTERNATIONAL
//////	STATE
□□□□□□	COUNTY
○○○○○○	MINOR CIVIL DIV ¹
Yellow box	Incorporated Place ¹
Pink box	Census Designated Place ²
Blue line	Voting District
Brown line	SLD-Senate
Purple line	SLD-House
Grey box	Minority
White box	Inset
White box	Out Area

Abbreviation Reference: AIR - American Indian Reservation; SDAISA - State Designated American Indian Statistical Area

¹ A "*" following a place name indicates that the place is coterminous with a MCD. A "-" indicates that the place is also a MCD. In both cases, the MCD name is shown only when it differs from the place name.

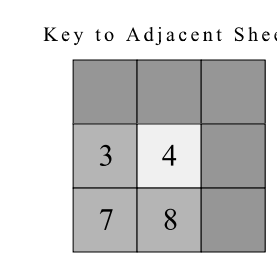
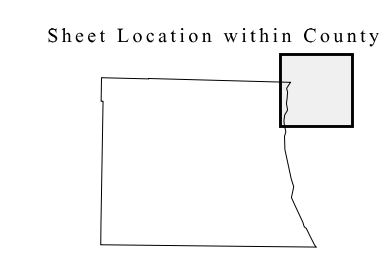
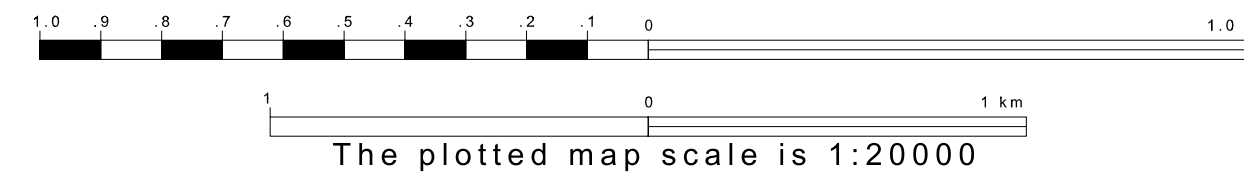
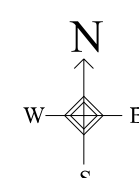
² A "*" following a VTD code indicates an actual voting district. Its absence indicates that the VTD is a pseudo voting district or no information is available as to its status.

Voting Districts

Code	Name
2*	Canton Voting District

40 167677N
91 521352W

40 167677N
91 348539W



ST: Missouri (29)
COU: Lewis (111)
SHEET 4 OF 12 PARENT SHEETS

