

40 167577N
92 039660W

40 167577N
91 866900W

GEOGRAPHIC AREAS LEGEND

SYMBOL	NAME STYLE
*****	INTERNATIONAL
//////	STATE
□□□□□□	COUNTY
○	MINOR CIVIL DIV. ¹
■	Incorporated Place ¹
■	Census Designated Place ²
—	Voting District ²
●●●●●	SLD-Senate
▲▲▲▲▲	SLD-House

Abbreviation Reference: AIR - American Indian Reservation; SDAISA - State Designated American Indian Statistical Area

¹ A "*" following a place name indicates that the place is coterminous with a MCD. A "-" indicates that the place is also a false MCD. In both cases, the MCD name is shown only when it differs from the place name.
² A "*" following a VTD code indicates an actual voting district. Its absence indicates that the VTD is a pseudo voting district or no information is available as to its status.

Voting Districts

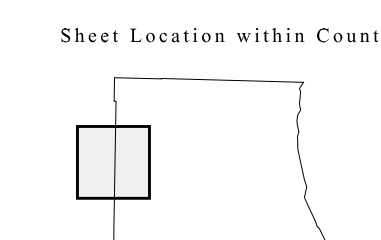
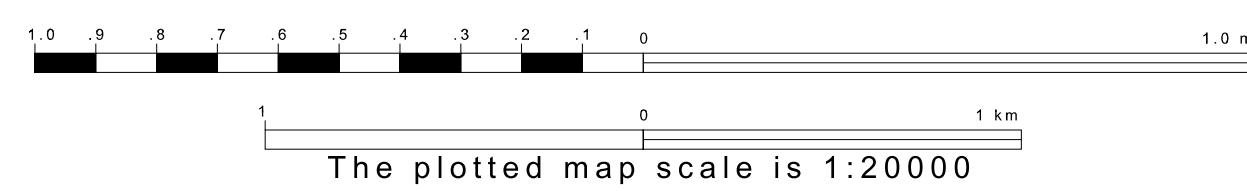
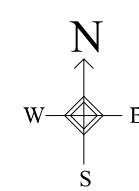
Code	Name
6*	LeBelle&Overridge Voting District
7*	Lewistown Voting District
10*	Shilohville Voting District
11*	Williamstown&Berraha Voting District



KNOX 103
LEWIS 111

40 034898N
92 039660W

40 034898N
91 866900W



Key to Adjacent Sheets

1	2
5	6
9	10

ST: Missouri (29)
COU: Lewis (111)
SHEET 5 OF 12 PARENT SHEETS

