

P. L. 94-171 COUNTY BLOCK MAP (CENSUS 2000)

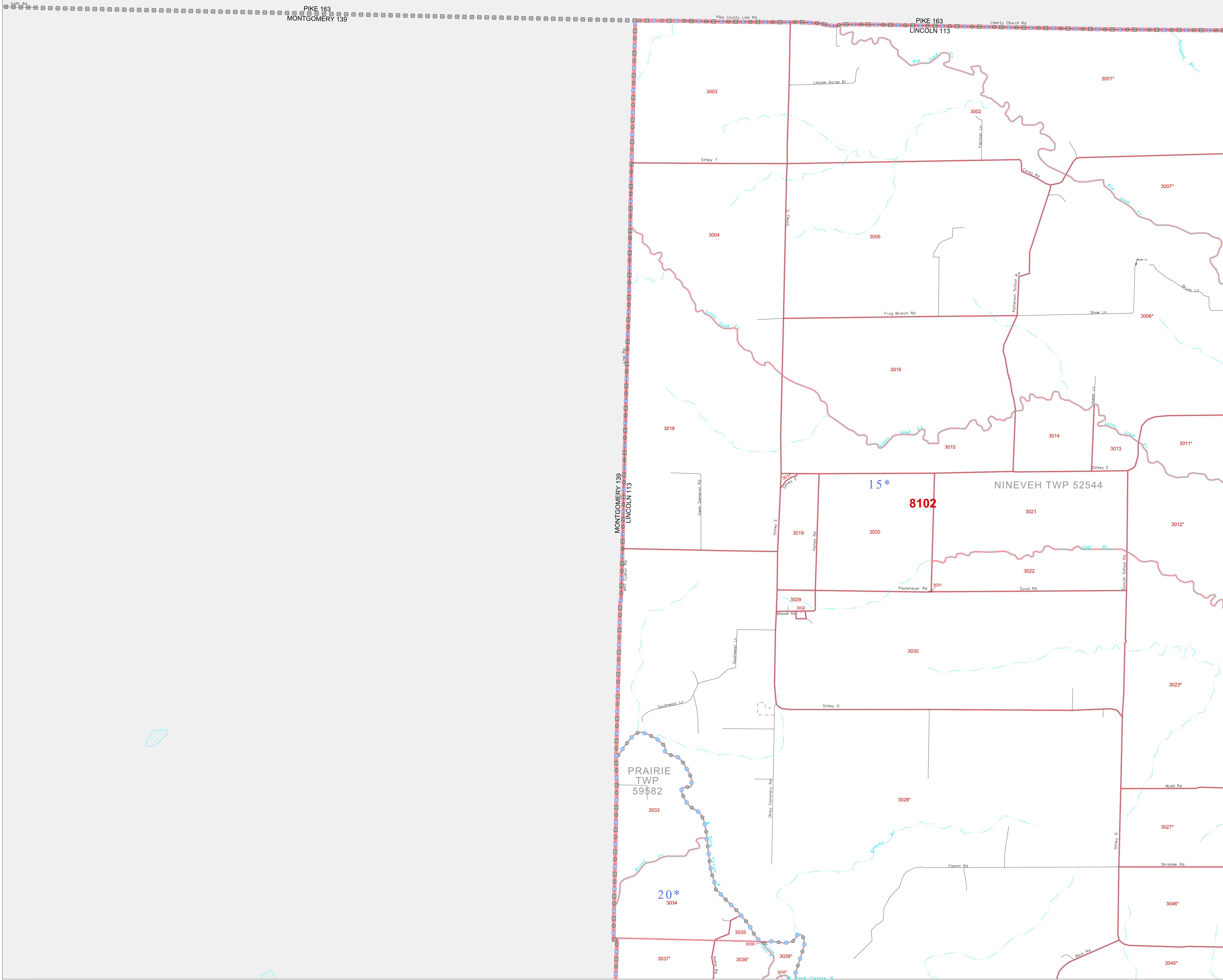
39 165166N
91 337188W

39 165166N
91 182293W

GEOGRAPHIC AREAS LEGEND

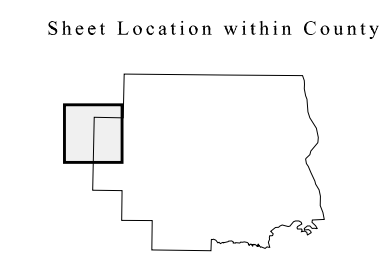
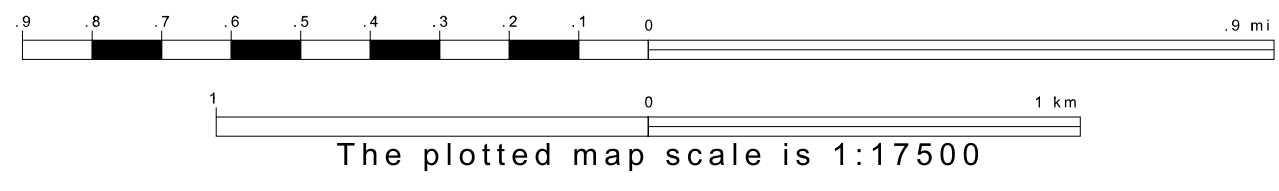
SYMBOL	NAME STYLE
*****	INTERNATIONAL
//////	STATE
■■■■■	COUNTY
⊖⊖⊖⊖	MINOR CIVIL DIV. ¹
	Incorporated Place ¹
	Census Designated Place ¹
.....	Corporate Offset Boundary
.....	Voting District ²
.....	Census Tract
.....	BLOCK ³
	Military
	Inset
	Out Area

1 A "*" following a place name indicates that the place is coterminous with a MCD. "A*" indicates that the place is also a false MCD. In both cases, the MCD name is shown only when it differs from the place name.
 2 A "*" following a VTD code indicates an actual voting district. Its absence indicates that the VTD is a pseudo voting district or no information is available as to its status.
 3 A "*" following a block number indicates that the block number is repeated elsewhere in the block.



39 049050N
91 337188W

39 049050N
91 182293W



Key to Adjacent Sheets

	1	
5	6	
10	11	

ST: Missouri (29)
 COU: Lincoln (113)
 SHEET 5 OF 19 PARENT SHEETS