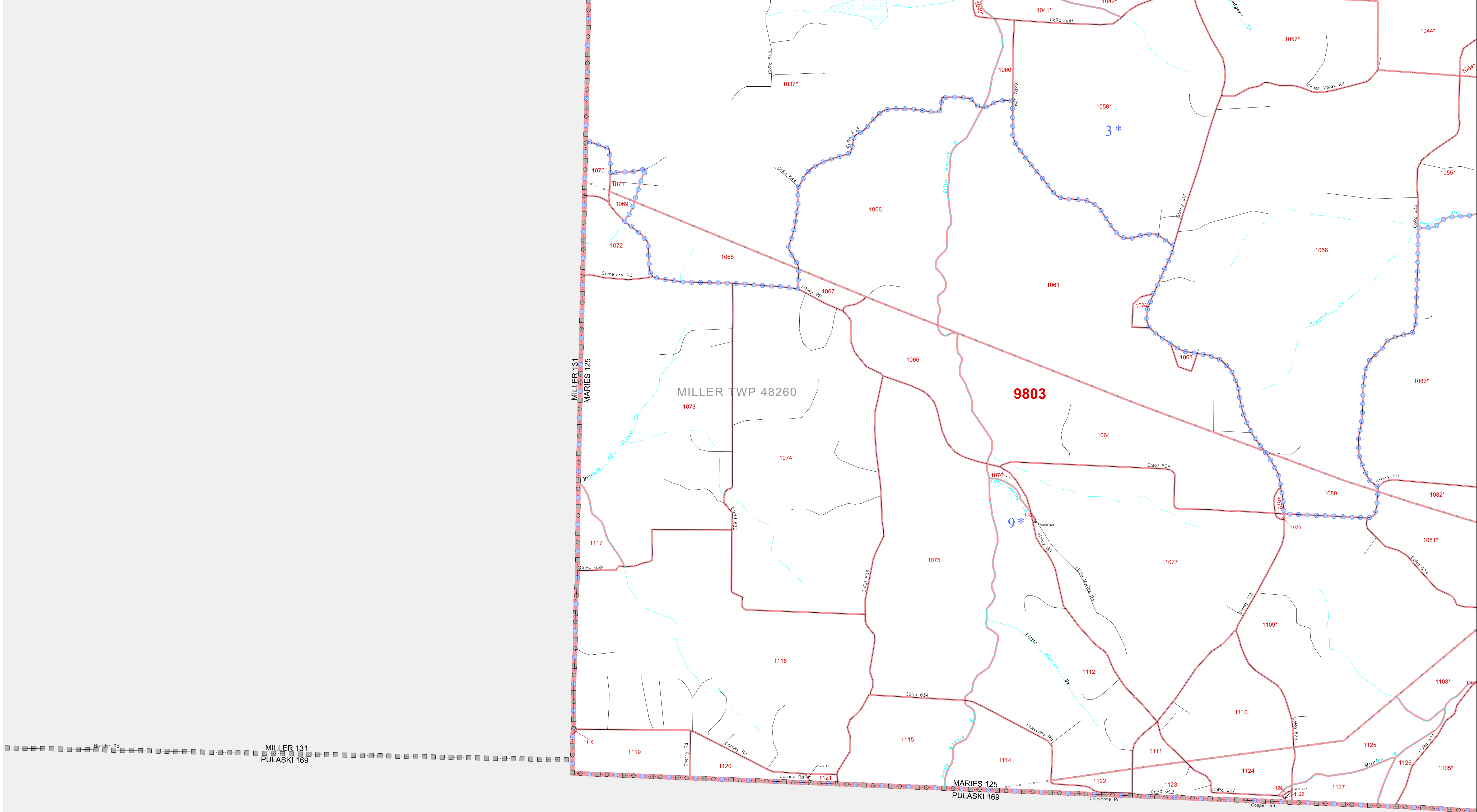


P. L. 94-171 COUNTY BLOCK MAP (CENSUS 2000)

38 085251N  
92 250355W

38 085251N  
92 082234W



**GEOGRAPHIC AREAS LEGEND**

SYMBOL	NAME	STYLE
*****	INTERNATIONAL	
//////	STATE	
□□□□	COUNTY	
□□□□□□	MINOR CIVIL DIV <sup>1</sup>	
■ ■ ■ ■ ■ ■	Incorporated Place <sup>2</sup>	
■ ■ ■ ■ ■ ■	Census Designated Place <sup>2</sup>	
-----	Corporate Offset Boundary	
●●●●●●	Voting District <sup>3</sup>	
=====	Census Tract	
=====	BLOCK <sup>3</sup>	
-----	Military	

Inset    Out Area

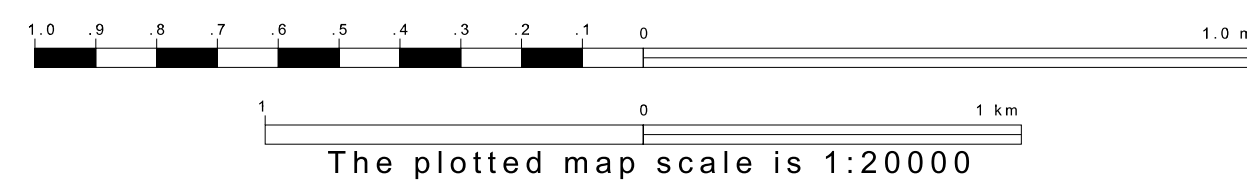
1 A "\*" following a place name indicates that the place is coterminous with a MCD. A "-" indicates that the place is also a false MCD. In both cases, the MCD name is shown only when it differs from the place name.

2 A "\*" following a VTD code indicates an actual voting district. Its absence indicates that the VTD is a pseudo voting district or no information is available as to its status.

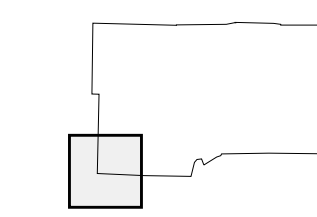
3 A "\*" following a block number indicates that the block number is repeated elsewhere in the block.

37 052527N  
92 250355W

37 052527N  
92 082234W



Sheet Location within County



Key to Adjacent Sheets

5	6
9	10

ST: Missouri (29)  
COU: Maries (125)  
SHEET 9 OF 12 PARENT SHEETS