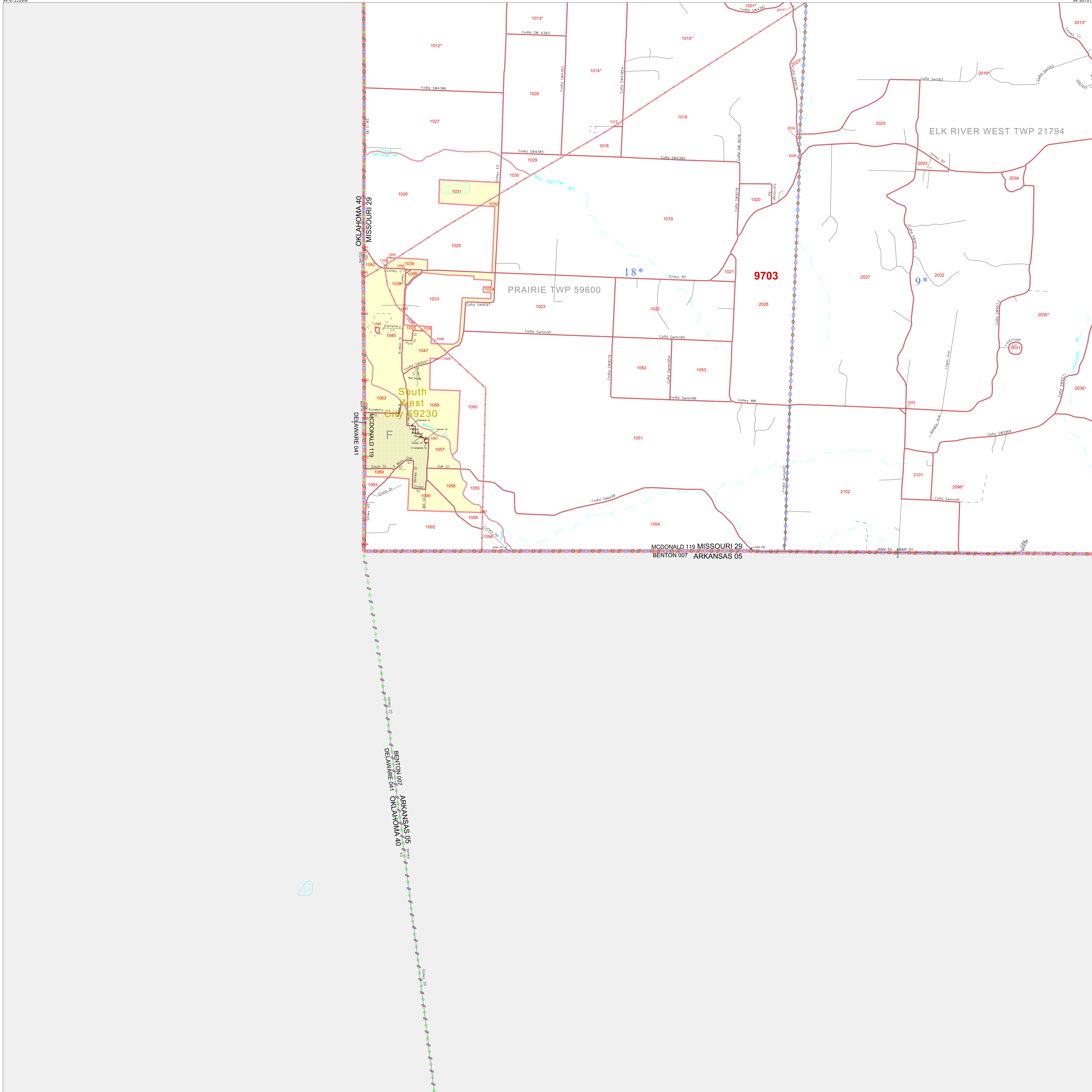


P. L. 94-171 COUNTY BLOCK MAP (CENSUS 2000)

36 566194N
94 872228W

36 566194N
94 807514W



GEOGRAPHIC AREAS LEGEND

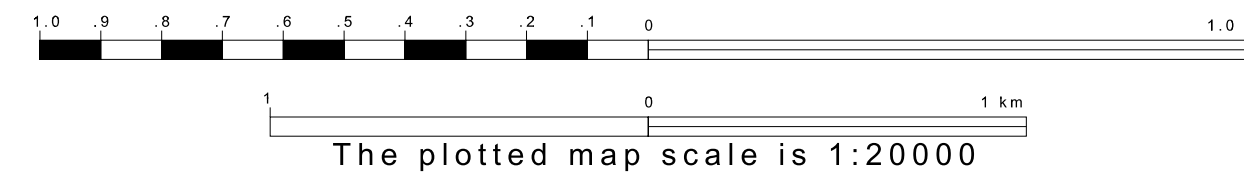
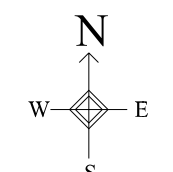
SYMBOL	NAME STYLE
*****	INTERNATIONAL
///////	STATE
#####	COUNTY
#####	MINOR CIVIL DIV ¹
Yellow box	Incorporated Place ¹
Light yellow box	Census Designated Place ¹
Red dashed line	Corporate Offset Boundary
Blue dashed line	Voting District ²
Red solid line	Census Tract
Blue dashed line	BLOCK ³

Military Inset Out Area

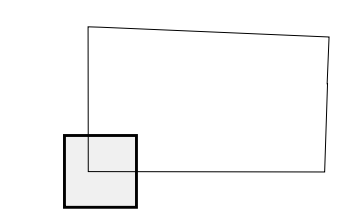
1 A "*" following a place name indicates that the place is coterminous with a MCD. A "-" indicates that the place is also a false MCD. In both cases, the MCD name is shown only when it differs from the place name.
 2 A "*" following a VTD code indicates an actual voting district. Its absence indicates that the VTD is a pseudo voting district or no information is available as to its status.
 3 A "*" following a block number indicates that the block number is repeated elsewhere in the block.

36 433438N
94 872228W

36 433438N
94 807514W



Sheet Location within County



Key to Adjacent Sheets

5	6
9	10

ST: Missouri (29)
 COU: McDonald (119)
 SHEET 9 OF 12 PARENT SHEETS

All legal boundaries and names are as of January 1, 2000. The boundaries shown on this map are for Census Bureau statistical data collection and tabulation purposes only; their depiction and designation for statistical purposes does not constitute a determination of jurisdictional authority or rights of ownership or entitlement. U.S. DEPARTMENT OF COMMERCE Economics and Statistics Administration U.S. Census Bureau

