

38 223650N
92 438629W

38 223650N
92 276592W

GEOGRAPHIC AREAS LEGEND

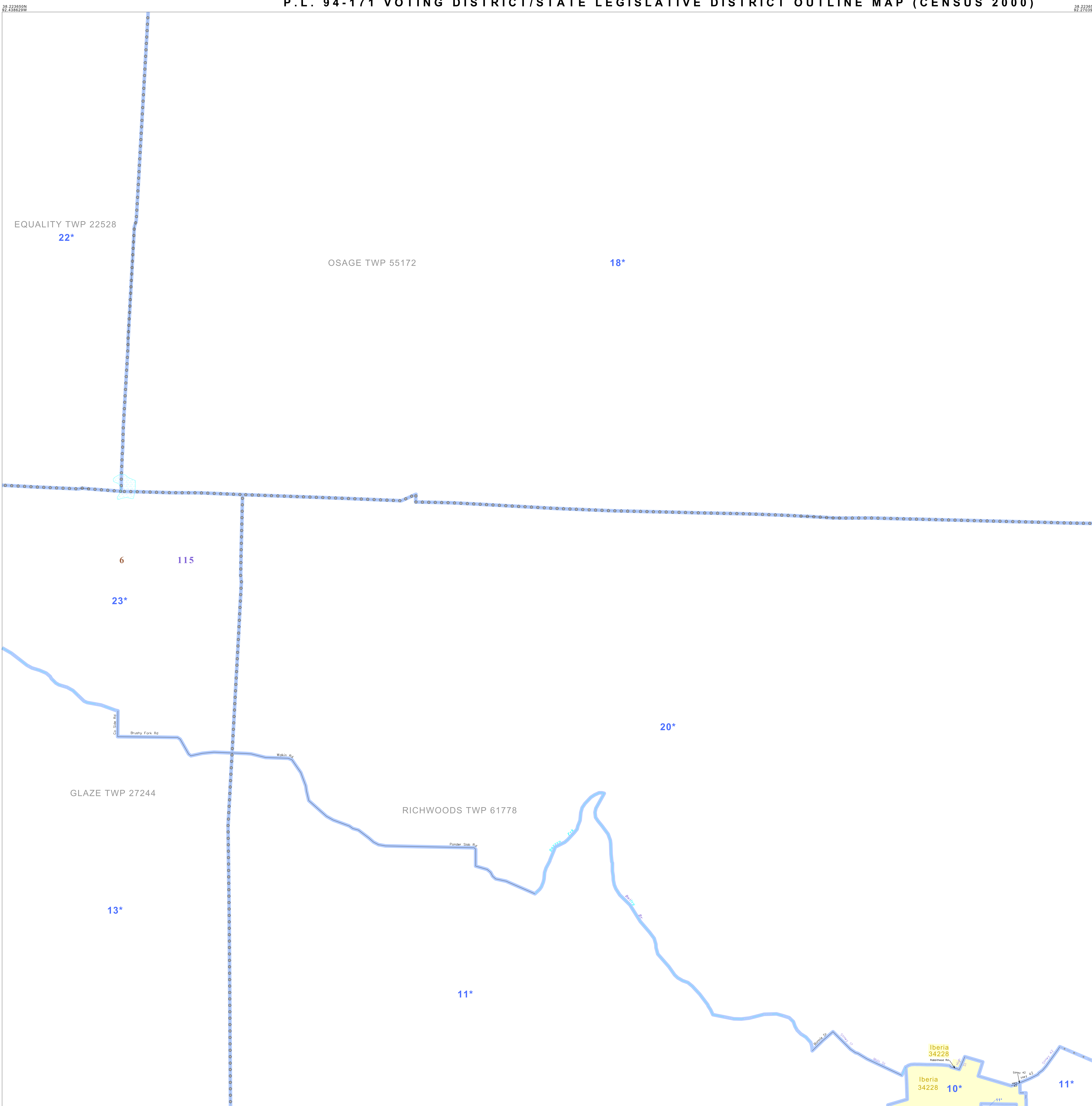
SYMBOL	NAME STYLE
*****	INTERNATIONAL
//////	STATE
□□□□□□	COUNTY
○●○●○●	MINOR CIVIL DIV ¹
■	Incorporated Place ¹
■	Census Designated Place ²
—	Voting District ²
●●●●●●	SLD-Senate
▲▲▲▲▲▲	SLD-House

Abbreviation Reference: AIR - American Indian Reservation; SDAISA - State Designated American Indian Statistical Area

¹ A "*" following a place name indicates that the place is coterminous with a MCD. A "-" indicates that the place is also a false MCD. In both cases, the MCD name is shown only when it differs from the place name.
² A "*" following a VTD code indicates an actual voting district. Its absence indicates that the VTD is a pseudo voting district or no information is available as to its status.

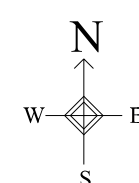
Voting Districts

Code	Name
10*	Iberia Voting District
11*	Iberia Rural Voting District
12*	Kentwood Voting District
18*	Osage Voting District
20*	St. Anthony Voting District
21*	Tussumbia Voting District
22*	Uman Voting District



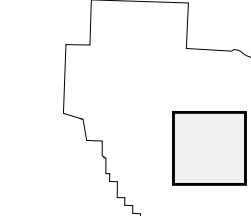
38 090927N
92 438629W

38 090927N
92 276592W



The plotted map scale is 1:20000

Sheet Location within County



Key to Adjacent Sheets

5	6	7
9	10	11
12	13	14

ST: Missouri (29)
 COU: Miller (131)
 SHEET 10 OF 14 PARENT SHEETS



P.L. 94-171 VTD/SLD OUTLINE MAP (Census 2000)
 (CKPLVTD)2152913101000000000