

38 223650N
92 270392W

38 223650N
92 102156W

GEOGRAPHIC AREAS LEGEND

SYMBOL	NAME STYLE
*****	INTERNATIONAL
//////	STATE
□□□□	COUNTY
○	MINOR CIVIL DIV ¹
■	Incorporated Place ¹
■	Census Designated Place ²
—	Voting District
●	SLD-Senate
▲	SLD-House
□	Minority
□	Inset
□	Out Area

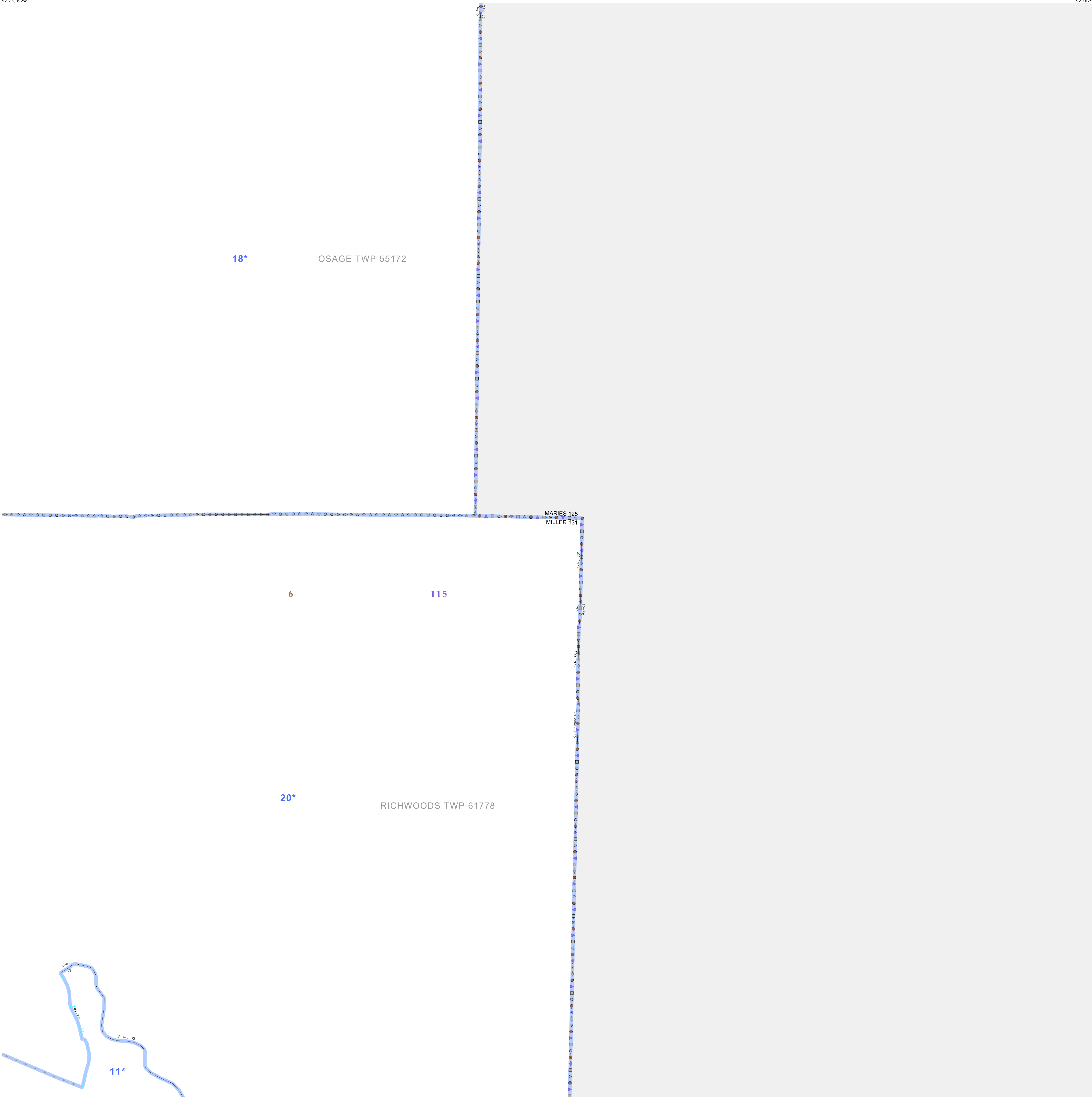
Abbreviation Reference: AIR - American Indian Reservation; SDAISA - State Designated American Indian Statistical Area

¹ A "*" following a place name indicates that the place is coterminous with a MCD. A "-" indicates that the place is also a MCD. In both cases, the MCD name is shown only when it differs from the place name.

² A "*" following a VTD code indicates an actual voting district. Its absence indicates that the VTD is a pseudo voting district or no information is available as to its status.

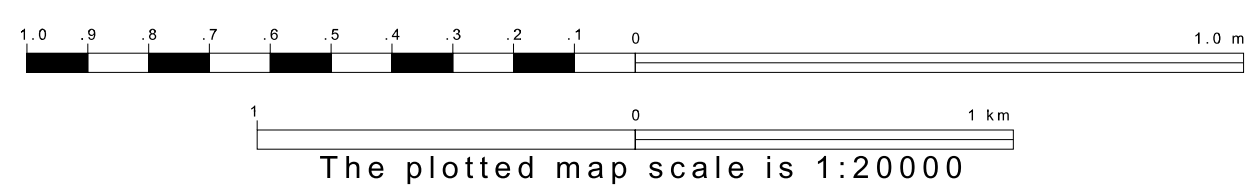
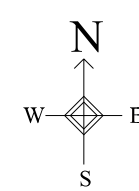
Voting Districts

Code	Name
11*	Iberia/Rural Voting District
18*	Osage Voting District
20*	St. Anthony Voting District

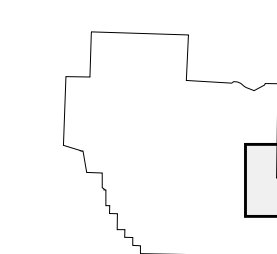


38 090927N
92 270392W

38 090927N
92 102156W



Sheet Location within County



Key to Adjacent Sheets

6	7
10	11
13	14

ST: Missouri (29)
COU: Miller (131)
SHEET 11 OF 14 PARENT SHEETS

