

P.L. 94-171 VOTING DISTRICT/STATE LEGISLATIVE DISTRICT OUTLINE MAP (CENSUS 2000)

39 765779N
92 011176W

39 765779N
91 888632W

GEOGRAPHIC AREAS LEGEND

SYMBOL	NAME STYLE
*****	INTERNATIONAL
//////	STATE
□□□□	COUNTY
○ ○ ○ ○	MINOR CIVIL DIV ¹
■ ■ ■ ■	Incorporated Place ¹
■ ■ ■ ■	Census Designated Place ²
— — — —	Voting District
● ● ● ●	SLD-Senate
▲ ▲ ▲ ▲	SLD-House
⋯⋯⋯	Minority
□	Inset
□	Out Area

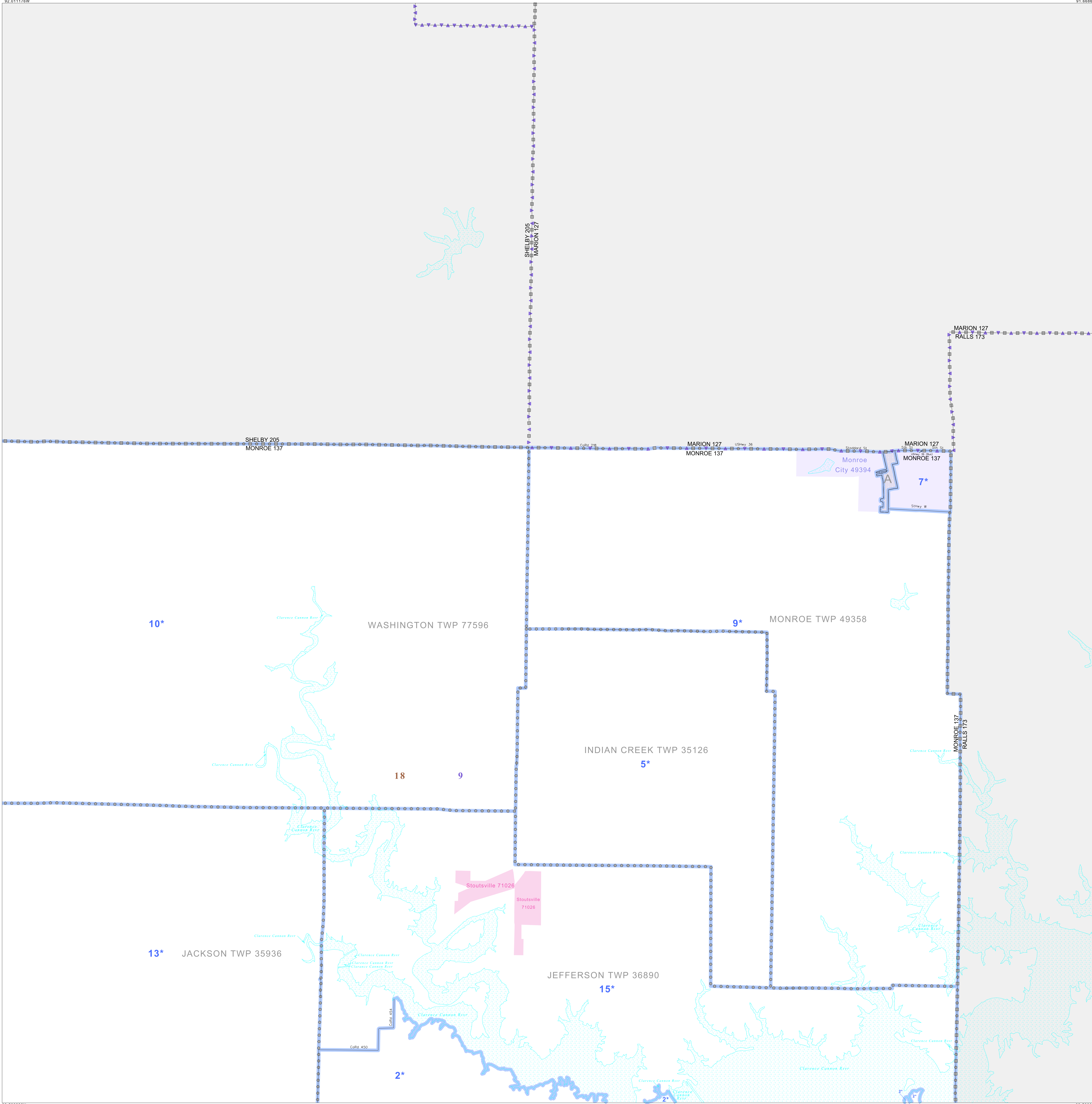
Abbreviation Reference: AIR - American Indian Reservation; SDAISA - State Designated American Indian Statistical Area

¹ A "*" following a place name indicates that the place is coextensive with a MCD. A "-" indicates that the place is also a CDP. In both cases, the MCD name is shown only when it differs from the place name.

² A "*" following a VTD code indicates an actual voting district. Its absence indicates that the VTD is a pseudo voting district or no information is available as to its status.

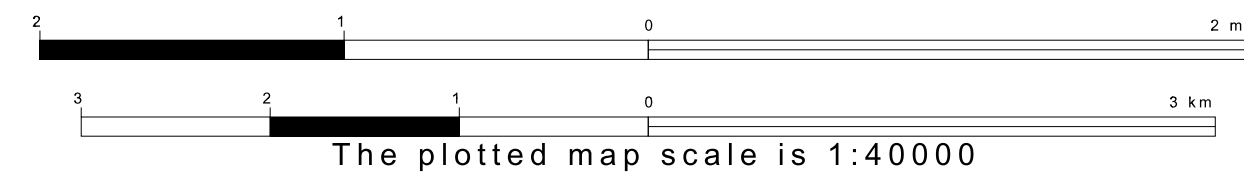
Voting Districts

Code	Name
2*	Florida18 Voting District
5*	IndianCreek4 Voting District
7*	MonroeCity1 Voting District
9*	MonroeCity3 Voting District
10*	Monroe18 Voting District
13*	Paris18 Voting District
15*	Stoutville18 Voting District

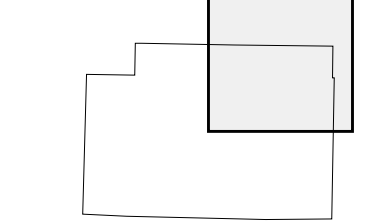


39 500392N
92 011176W

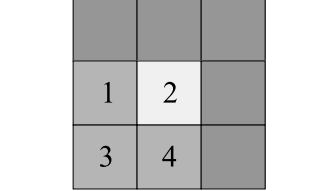
39 500392N
91 888632W



Sheet Location within County



Key to Adjacent Sheets



ST: Missouri (29)
COU: Monroe (137)
SHEET 2 OF 4 PARENT SHEETS

