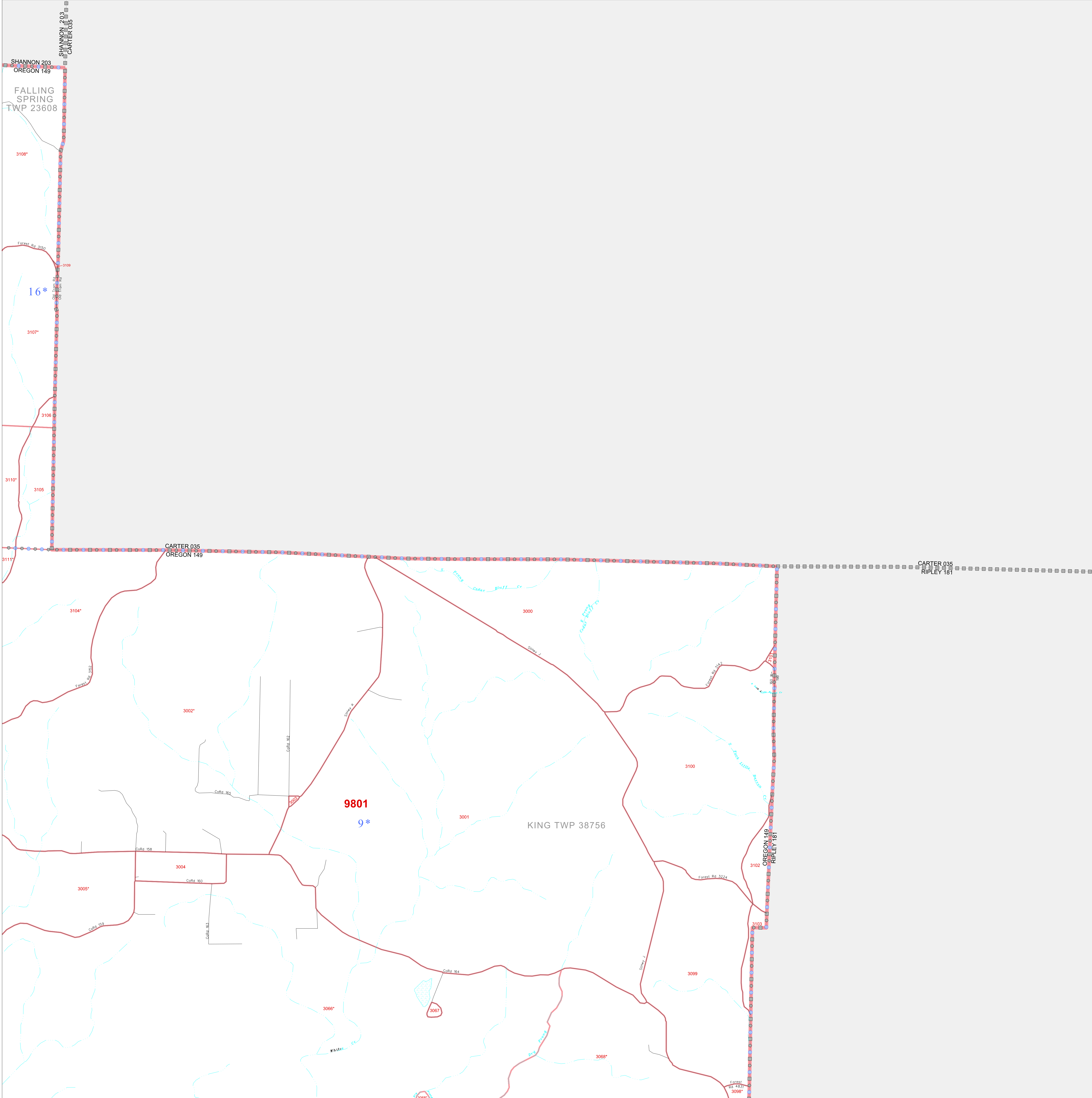


36 892033N
91 232287W

36 892033N
91 067445W



GEOGRAPHIC AREAS LEGEND

SYMBOL	NAME STYLE
*****	INTERNATIONAL
//////	STATE
□□□□	COUNTY
○●○●○●	MINOR CIVIL DIV ¹
Yellow/Pink	Incorporated Place ¹
Yellow/Pink	Census Designated Place ¹
.....	Corporate Offset Boundary
●●●●●	Voting District ²
Red Line	Census Tract
Red Line	BLOCK ³
Military Symbol	Military
Inset Box	Inset
Out Area Box	Out Area

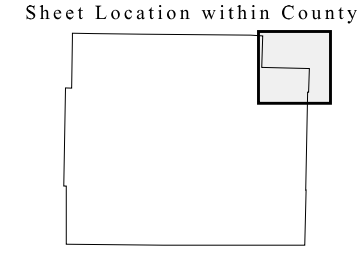
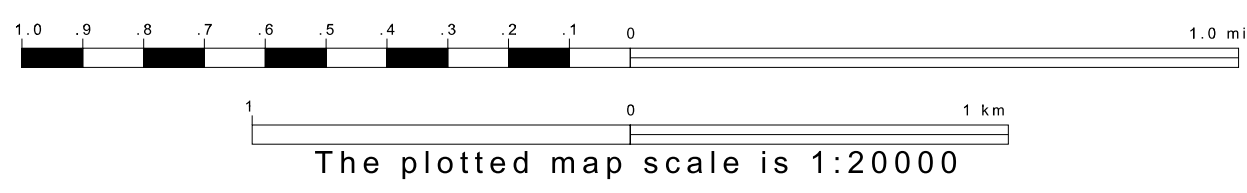
1 A "*" following a place name indicates that the place is coterminous with a MCD. A "-" indicates that the place is also a false MCD. In both cases, the MCD name is shown only when it differs from the place name.

2 A "*" following a VTD code indicates an actual voting district. Its absence indicates that the VTD is a pseudo voting district or no information is available as to its status.

3 A "*" following a block number indicates that the block number is repeated elsewhere in the block.

36 759276N
91 232287W

36 759276N
91 067445W



Key to Adjacent Sheets

3	4
7	8

ST: Missouri (29)
COU: Oregon (149)
SHEET 4 OF 12 PARENT SHEETS

