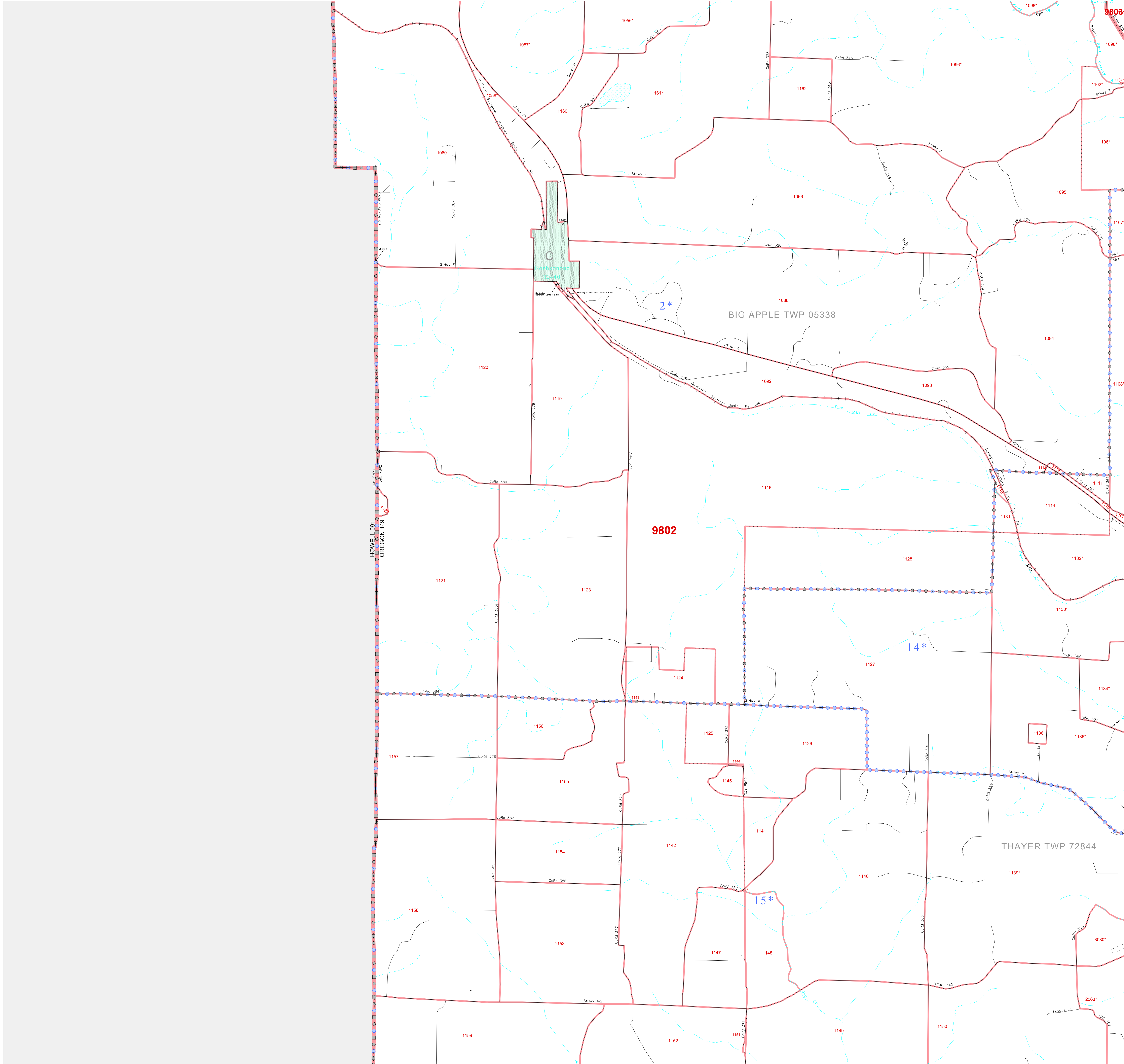


P. L. 94-171 COUNTY BLOCK MAP (CENSUS 2000)

36 493761N  
91 726813W

36 493761N  
91 561971W



**GEOGRAPHIC AREAS LEGEND**

SYMBOL	NAME STYLE
*****	INTERNATIONAL
//////	STATE
	COUNTY
□□□□□	MINOR CIVIL DIV <sup>1</sup>
Yellow box	Incorporated Place <sup>1</sup>
Pink box	Census Designated Place <sup>1</sup>
.....	Corporate Offset Boundary
.....	Voting District <sup>2</sup>
Red line	Census Tract
Red line	BLOCK <sup>3</sup>
Blue dashed line	Military

Inset    Out Area

1 A "\*" following a place name indicates that the place is coterminous with a MCD. A "-" indicates that the place is also a false MCD. In both cases, the MCD name is shown only when it differs from the place name.

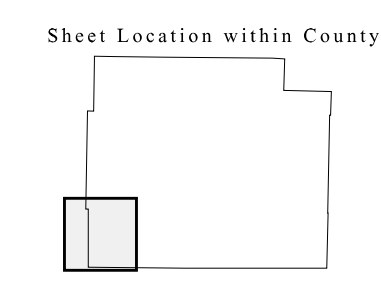
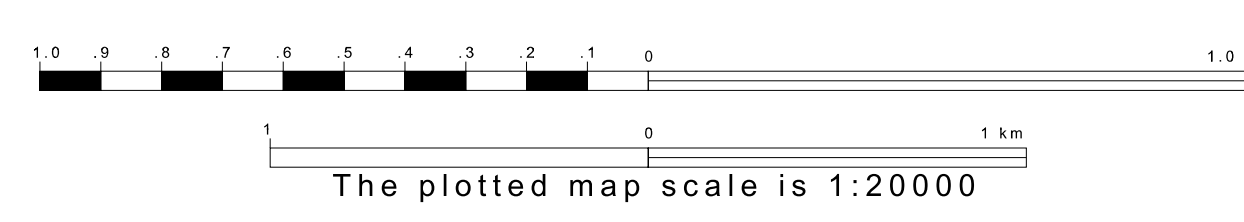
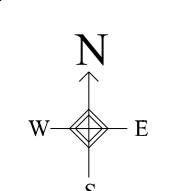
2 A "\*" following a VTD code indicates an actual voting district. Its absence indicates that the VTD is a pseudo voting district or no information is available as to its status.

3 A "\*" following a block number indicates that the block number is repeated elsewhere in the block.

MISSOURI 29    HOWELL 091    OREGON 149    MISSOURI 29    STATE LINE    MISSOURI 29    STATE LINE    MISSOURI 29  
 ARKANSAS 05    FULTON 049    FULTON 049    ARKANSAS 05    STATE LINE    ARKANSAS 05    STATE LINE    ARKANSAS 05

36 493761N  
91 726813W

36 493761N  
91 561971W



Key to Adjacent Sheets

5	6
9	10

ST: Missouri (29)  
 COU: Oregon (149)  
 SHEET 9 OF 12 PARENT SHEETS



All legal boundaries and names are as of January 1, 2000. The boundaries shown on this map are for Census Bureau statistical data collection and tabulation purposes only; their depiction and designation for statistical purposes does not constitute a determination of jurisdictional authority or rights of ownership or entitlement. U.S. DEPARTMENT OF COMMERCE Economics and Statistics Administration U.S. Census Bureau