

36 805300N
91 529003W

36 805300N
91 269250W

GEOGRAPHIC AREAS LEGEND

SYMBOL	NAME STYLE
*****	INTERNATIONAL
//////	STATE
□□□□□□	COUNTY
○ ○ ○ ○ ○	MINOR CIVIL DIV. ¹
■ ■ ■ ■ ■	Incorporated Place ¹
■ ■ ■ ■ ■	Census Designated Place ¹
—	Voting District ²
● ● ● ● ●	SLD-Senate
▲ ▲ ▲ ▲ ▲	SLD-House
⋯	Military
Inset	Inset
Out Area	Out Area

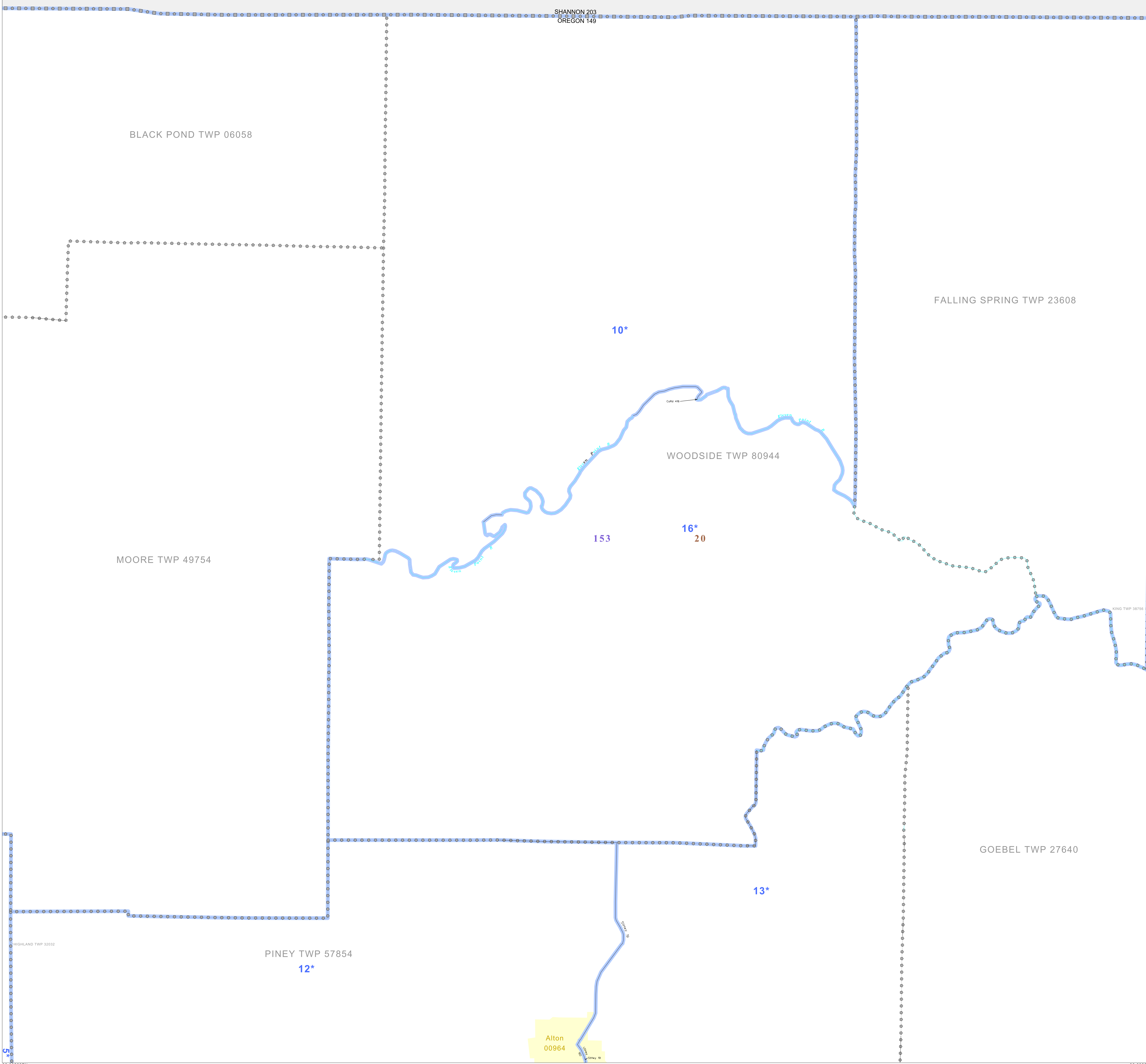
Abbreviation Reference: AIR - American Indian Reservation; SDAISA - State Designated American Indian Statistical Area

¹ A " " following a place name indicates that the place is coterminous with a MCD. A " " indicates that the place is also a CDP. In both cases, the MCD name is shown only when it differs from the place name.

² A " " following a VTD code indicates an actual voting district. Its absence indicates that the VTD is a pseudo voting district or no information is available as to its status.

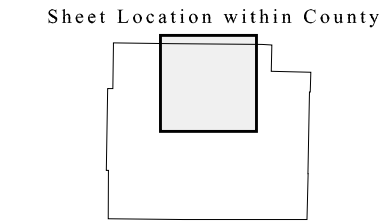
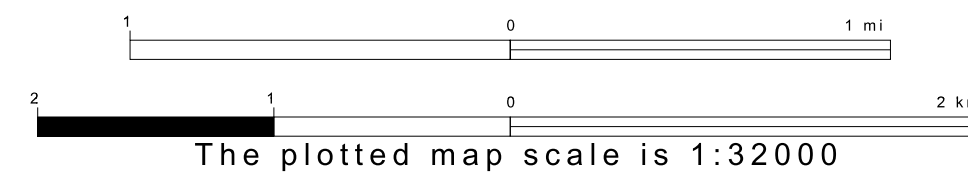
Voting Districts

Code	Name
5*	Highland Voting District
9*	King Voting District
10*	Moore/Backus Voting District
12*	Piney No. 1 Voting District
13*	Piney No. 2 Voting District
15*	Woodside Voting District



36 802897N
91 529003W

36 802897N
91 269250W



Key to Adjacent Sheets

1	2	3
4	5	6

ST: Missouri (29)
COU: Oregon (149)
SHEET 2 OF 6 PARENT SHEETS

