

38.274383N
92.112669W

38.274383N
91.777182W

GEOGRAPHIC AREAS LEGEND

SYMBOL	NAME STYLE
*****	INTERNATIONAL
//////	STATE
□□□□□□	COUNTY
○	MINOR CIVIL DIV ¹
■	Incorporated Place ¹
■	Census Designated Place ²
■	Voting District
●	SLD-Senate
▲	SLD-House
□	Military
□	Inset
□	Out Area

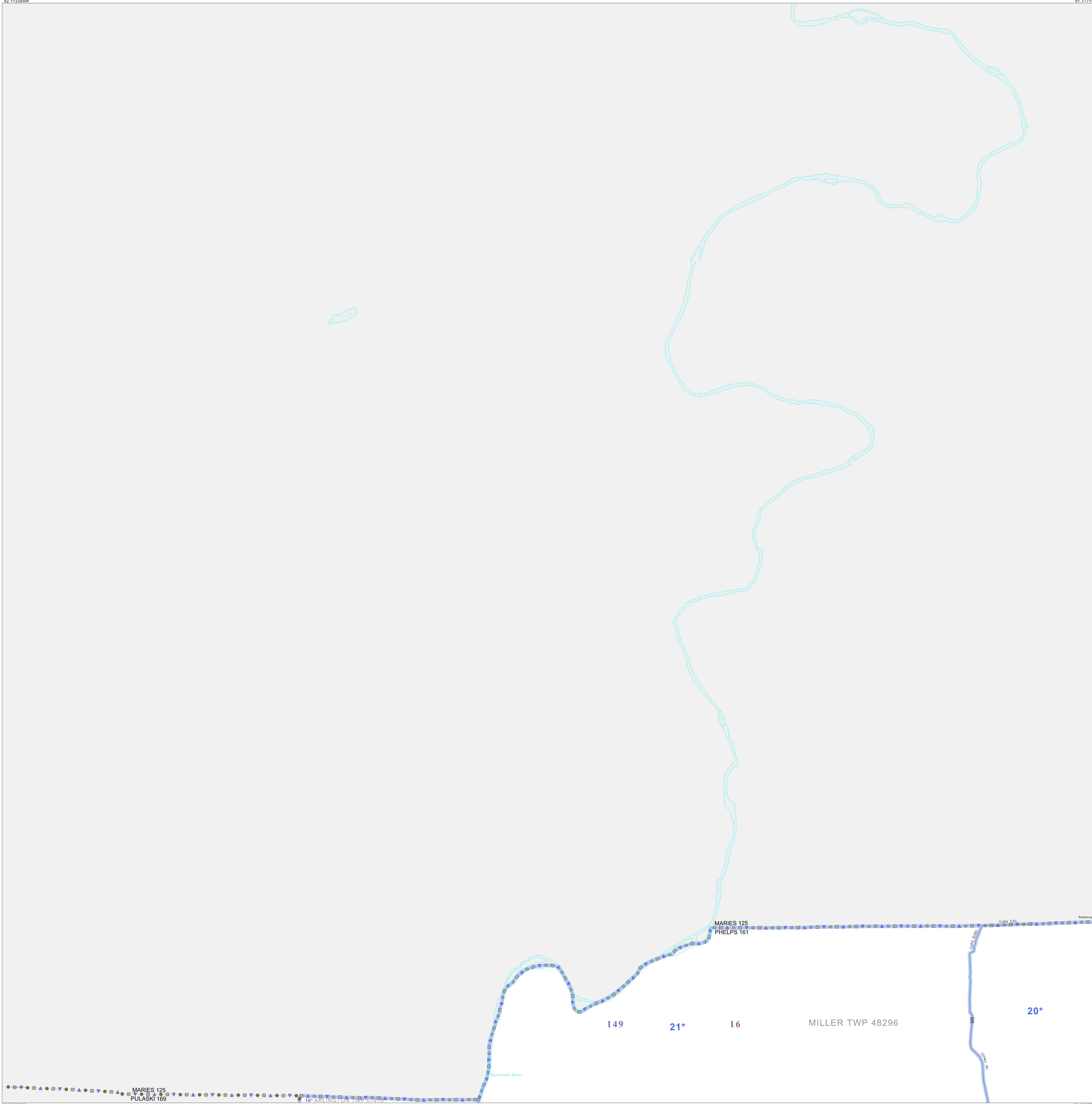
Abbreviation Reference: AIR - American Indian Reservation; SDAISA - State Designated American Indian Statistical Area

¹ A "*" following a place name indicates that the place is coterminous with a MCD. A "-" indicates that the place is also a MCD. In both cases, the MCD name is shown only when it differs from the place name.

² A "*" following a VTD code indicates an actual voting district. Its absence indicates that the VTD is a pseudo voting district or no information is available as to its status.

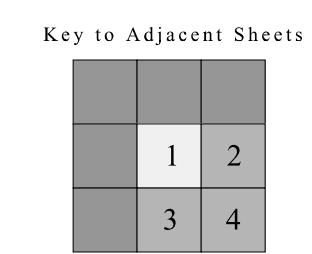
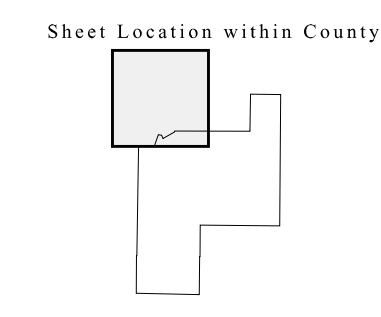
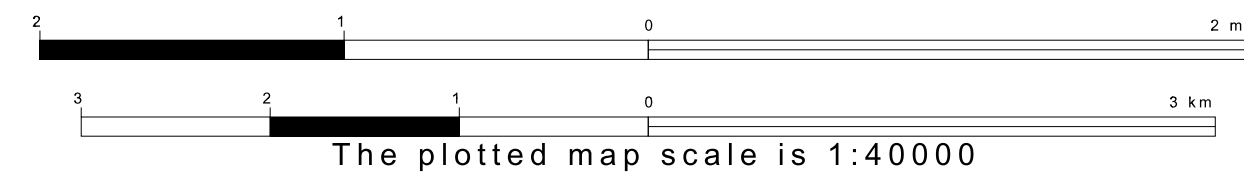
Voting Districts

Code	Name
16*	Jerome Voting District
20*	MillerEast Voting District
21*	MillerWest Voting District



38.008922N
92.112669W

38.008922N
91.777182W



ST: Missouri (29)
COU: Phelps (161)
SHEET 1 OF 5 PARENT SHEETS

