

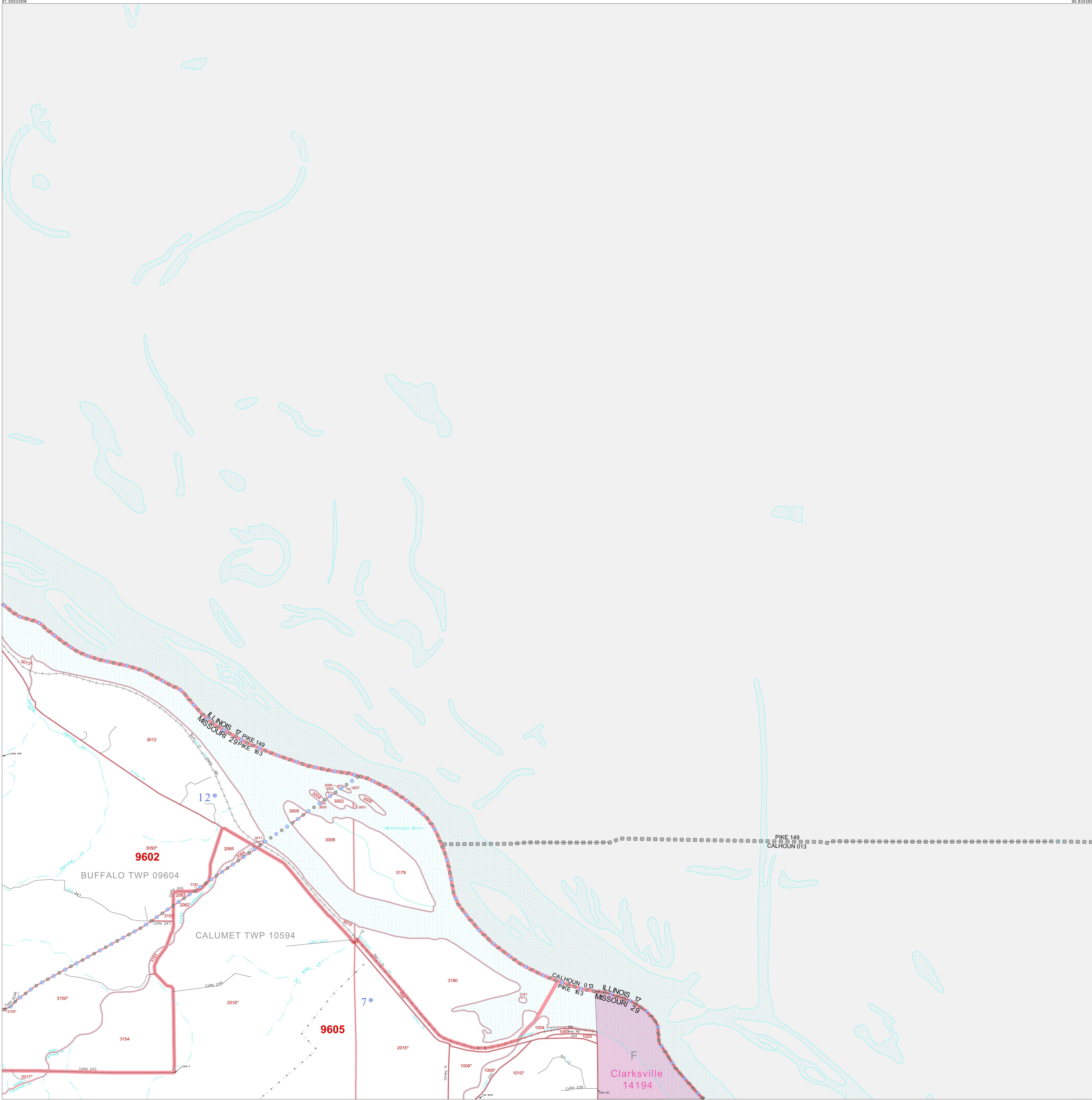
39 501337N  
91.005339W

39 501337N  
90.834389W

GEOGRAPHIC AREAS LEGEND

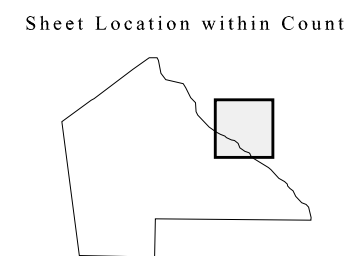
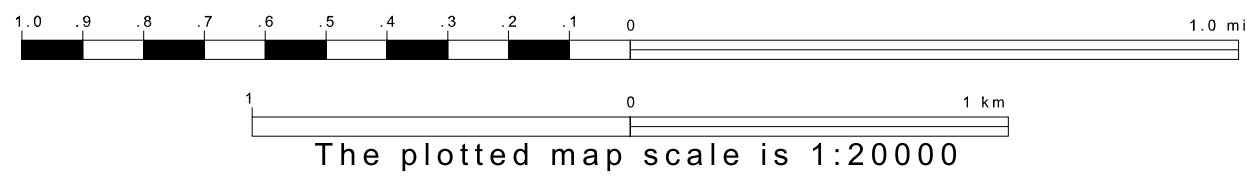
SYMBOL	NAME STYLE
☆☆☆☆	INTERNATIONAL
////	STATE
■■■■	COUNTY
○○○○	MINOR CIVIL DIV. <sup>1</sup>
<span style="background-color: yellow; border: 1px solid black; padding: 2px;"> </span>	Incorporated Place <sup>1</sup>
<span style="background-color: yellow; border: 1px solid black; padding: 2px;"> </span>	Census Designated Place <sup>1</sup>
- - - - -	Corporate Offset Boundary
●●●●●	Voting District <sup>2</sup>
<span style="border: 2px solid red; padding: 2px;"> </span>	Census Tract
<span style="border: 1px solid red; padding: 2px;"> </span>	Block <sup>3</sup>
<span style="border: 1px dashed gray; padding: 2px;"> </span>	Military
<span style="border: 1px solid gray; padding: 2px;"> </span>	Inset
<span style="border: 1px solid gray; padding: 2px;"> </span>	Out Area

1 A "\*" following a place name indicates that the place is coterminous with a MCD. A "-" indicates that the place is also a false MCD. In both cases, the MCD name is shown only when it differs from the place name.  
 2 A "\*" following a VTD code indicates an actual voting district. Its absence indicates that the VTD is a pseudo voting district or no information is available as to its status.  
 3 A "\*" following a block number indicates that the block number is repeated elsewhere in the block.



39 368641N  
91.005339W


39 368641N  
90.834389W



Key to Adjacent Sheets

3	7
6	11
10	12

ST: Missouri (29)  
 COU: Pike (163)  
 SHEET 7 OF 17 PARENT SHEETS



All legal boundaries and names are as of January 1, 2000. The boundaries shown on this map are for Census Bureau statistical data collection and tabulation purposes only; their depiction and designation for statistical purposes does not constitute a determination of jurisdictional authority or rights of ownership or entitlement. U.S. DEPARTMENT OF COMMERCE Economics and Statistics Administration U.S. Census Bureau