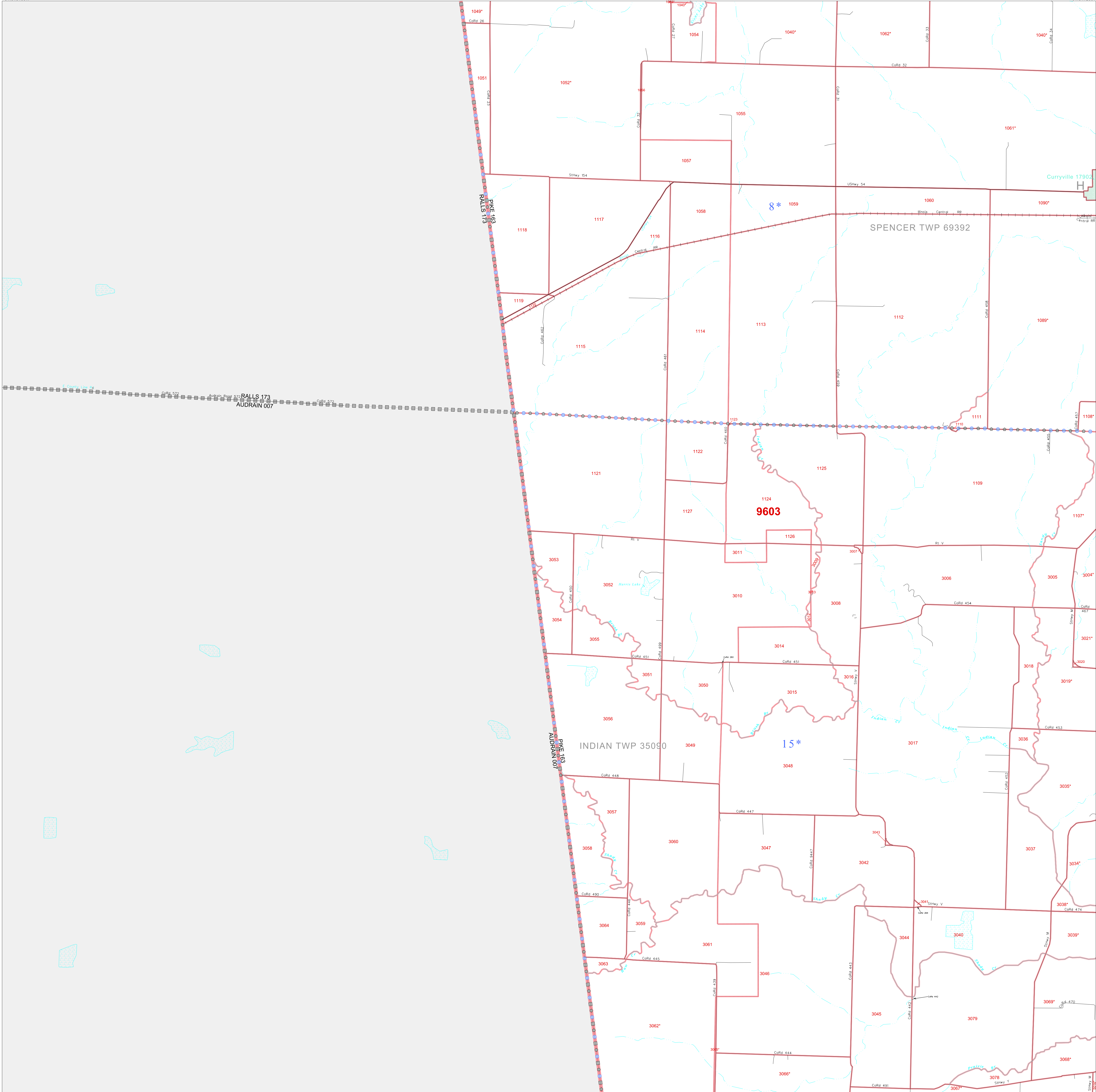


P. L. 94-171 COUNTY BLOCK MAP (CENSUS 2000)

39 368641N  
91 518189W

39 368641N  
91 347239W



**GEOGRAPHIC AREAS LEGEND**

SYMBOL	NAME STYLE
☆ ☆ ☆ ☆ ☆	INTERNATIONAL
▬ ▬ ▬ ▬ ▬	STATE
▬ ▬ ▬ ▬ ▬	COUNTY
▬ ▬ ▬ ▬ ▬	MINOR CIVIL DIV.
▬ ▬ ▬ ▬ ▬	Incorporated Place <sup>1</sup>
▬ ▬ ▬ ▬ ▬	Census Designated Place <sup>2</sup>
▬ ▬ ▬ ▬ ▬	Corporate Offset Boundary
● ● ● ● ●	Voting District <sup>3</sup>
▬ ▬ ▬ ▬ ▬	Census Tract
▬ ▬ ▬ ▬ ▬	BLOCK <sup>3</sup>
▬ ▬ ▬ ▬ ▬	Military
Inset	Out Area

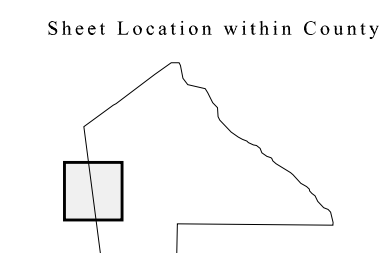
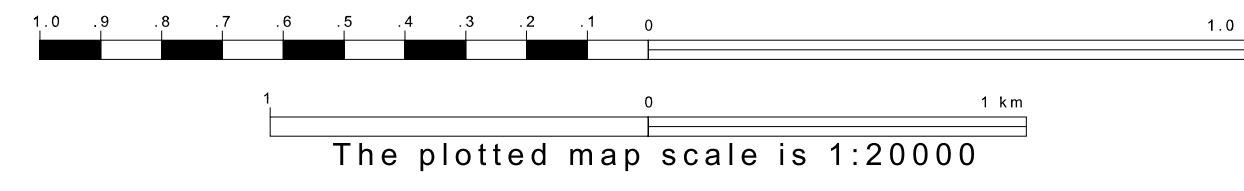
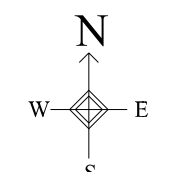
1 A "\*" following a place name indicates that the place is coterminous with a MCD. A "-" indicates that the place is also a false MCD. In both cases, the MCD name is shown only when it differs from the place name.

2 A "\*" following a VTD code indicates an actual voting district. Its absence indicates that the VTD is a pseudo voting district or no information is available as to its status.

3 A "\*" following a block number indicates that the block number is repeated elsewhere in the block.

39 235845N  
91 518189W

39 235845N  
91 347239W



Key to Adjacent Sheets

4	5
8	9
13	14

ST: Missouri (29)  
COU: Pike (163)  
SHEET 8 OF 17 PARENT SHEETS

All legal boundaries and names are as of January 1, 2000. The boundaries shown on this map are for Census Bureau statistical data collection and tabulation purposes only; their depiction and designation for statistical purposes does not constitute a determination of jurisdictional authority or rights of ownership or entitlement. U.S. DEPARTMENT OF COMMERCE Economics and Statistics Administration U.S. Census Bureau

