

### GEOGRAPHIC AREAS LEGEND

SYMBOL	NAME STYLE
*****	INTERNATIONAL
=====	STATE
=====	COUNTY
=====	MINOR CIVIL DIV <sup>1</sup>
=====	Incorporated Place <sup>1</sup>
=====	Census Designated Place <sup>2</sup>
=====	Voting District
=====	SLD-Senate
=====	SLD-House
-----	Minority
-----	Inset
-----	Out Area

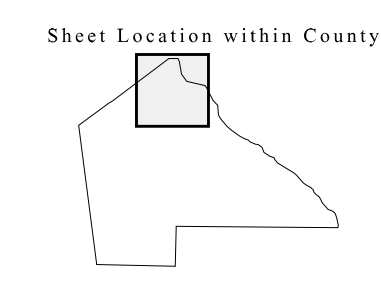
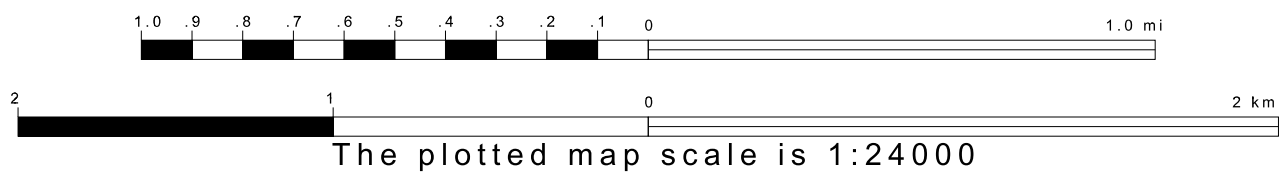
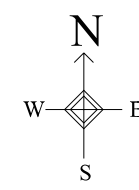
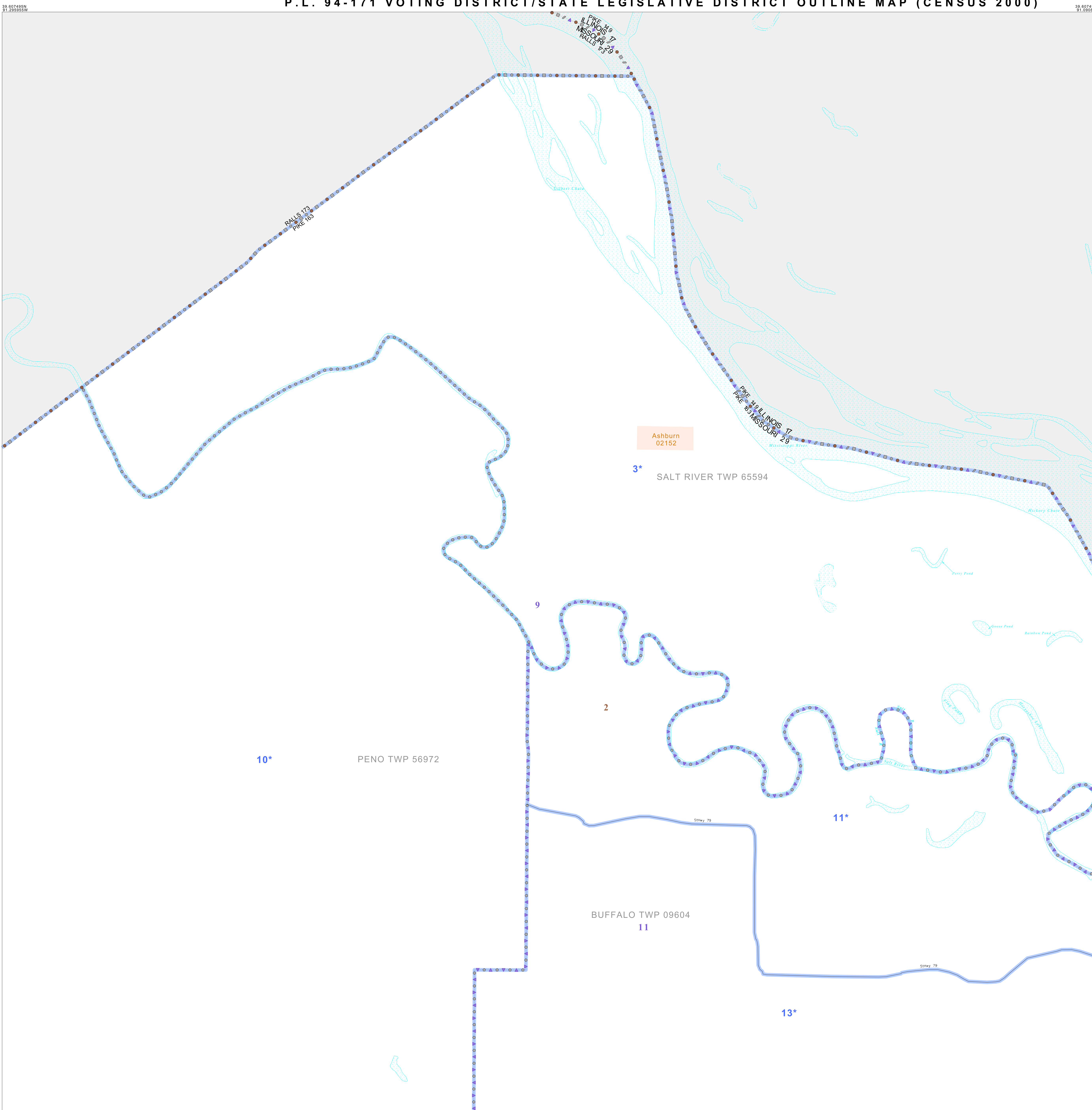
Abbreviation Reference: AIR - American Indian Reservation; SDAISA - State Designated American Indian Statistical Area

<sup>1</sup> A "\*" following a place name indicates that the place is coterminous with a MCD. A "-" indicates that the place is also a CDP. In both cases, the MCD name is shown only when it differs from the place name.

<sup>2</sup> A "\*" following a VTD code indicates an actual voting district. Its absence indicates that the VTD is a pseudo voting district or no information is available as to its status.

### Voting Districts

Code	Name
3*	Ashburn Voting District
10*	Frankford Voting District
11*	Louisiana Ward
13*	Louisiana Ward



Key to Adjacent Sheets

1	2	3
4	5	6

ST: Missouri (29)  
COU: Pike (163)  
SHEET 2 OF 11 PARENT SHEETS

