

GEOGRAPHIC AREAS LEGEND

SYMBOL	NAME STYLE
*****	INTERNATIONAL
//////	STATE
□□□□	COUNTY
○●○●○●	MINOR CIVIL DIV. ¹
■	Incorporated Place ¹
■	Census Designated Place ²
—	Voting District
●●●●●●	SLD-Senate
▲▲▲▲▲▲	SLD-House
□	Minority
□	Inset
□	Out Area

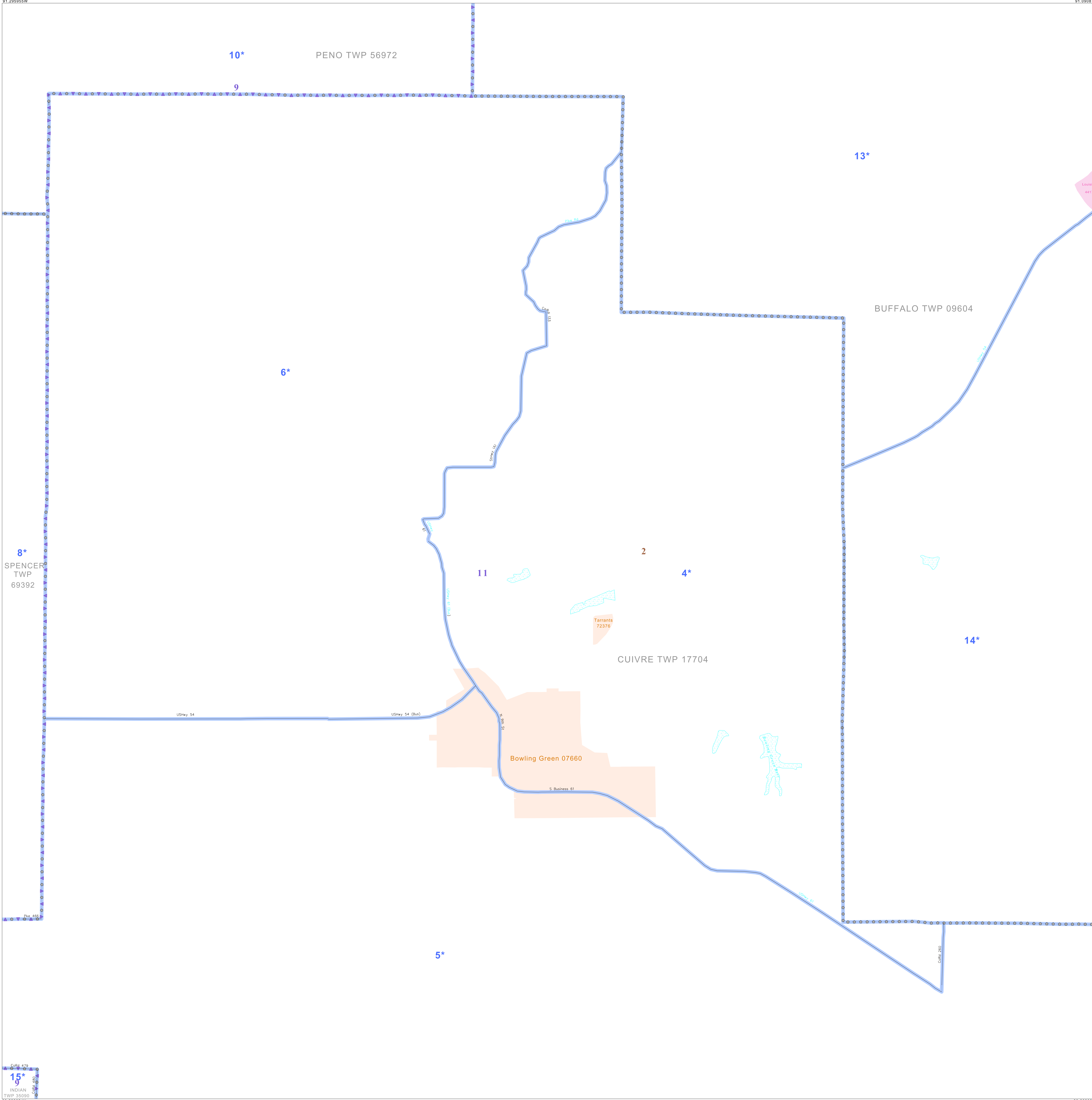
Abbreviation Reference: AIR - American Indian Reservation; SDAISA - State Designated American Indian Statistical Area

¹ A "*" following a place name indicates that the place is coterminous with a MCD. A "-" indicates that the place is also a false MCD. In both cases, the MCD name is shown only when it differs from the place name.

² A "*" following a VTD code indicates an actual voting district. Its absence indicates that the VTD is a pseudo voting district or no information is available as to its status.

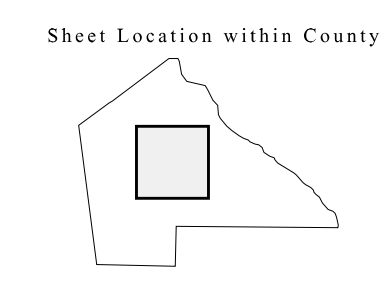
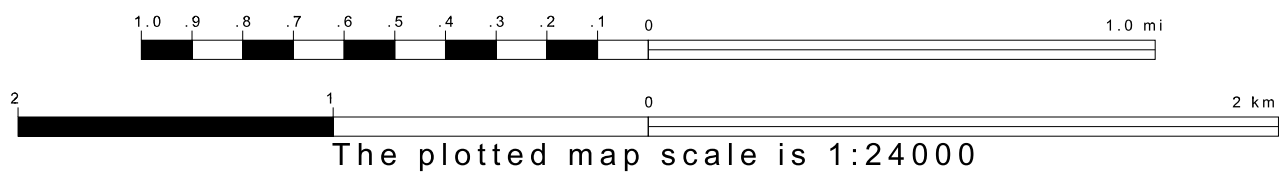
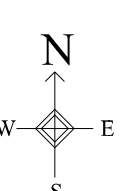
Voting Districts

Code	Name
4*	BowlingGreenWard1
5*	BowlingGreenWard2
8*	BowlingGreenWard3
11*	Frankford Voting District
12*	Caryville Voting District
13*	LouisianaWard3
14*	LouisianaWard4
15*	Newbern Voting District



39 289024N
91 299959W
15*
INDIAN
TWP 56950

39 289024N
91 090819W



Key to Adjacent Sheets

1	2	3
4	5	6
8	9	10

ST: Missouri (29)
COU: Pike (163)
SHEET 5 OF 11 PARENT SHEETS

