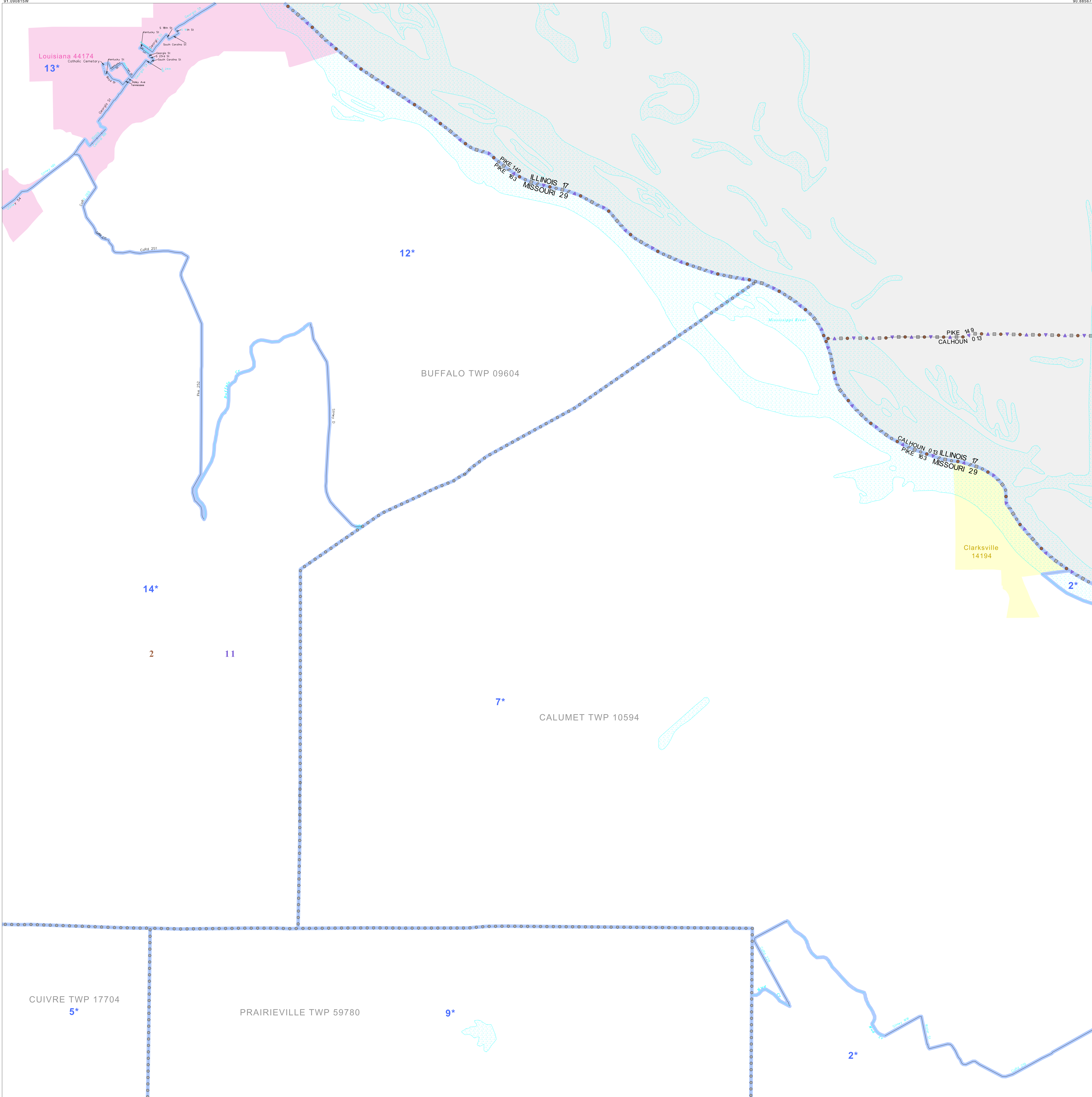


P.L. 94-171 VOTING DISTRICT/STATE LEGISLATIVE DISTRICT OUTLINE MAP (CENSUS 2000)

39 448260N
91 090819W

39 448260N
91 090819W



GEOGRAPHIC AREAS LEGEND

SYMBOL	NAME STYLE
*****	INTERNATIONAL
=====	STATE
=====	COUNTY
=====	MINOR CIVIL DIV. ¹
=====	Incorporated Place ¹
=====	Census Designated Place ²
=====	Voting District
=====	SLD-Senate
=====	SLD-House

Abbreviation Reference: AIR - American Indian Reservation; SDAISA - State Designated American Indian Statistical Area

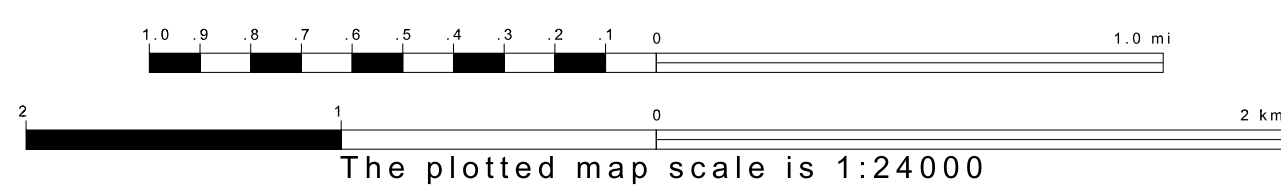
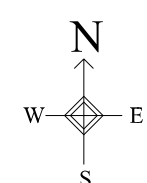
¹ A "*" following a place name indicates that the place is coterminous with a MCD. A "-" indicates that the place is also a false MCD. In both cases, the MCD name is shown only when it differs from the place name.
² A "*" following a VTD code indicates an actual voting district. Its absence indicates that the VTD is a pseudo voting district or no information is available as to its status.

Voting Districts

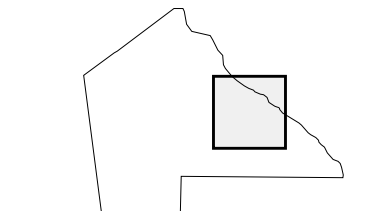
Code	Name
2*	Anada Voting District
5*	BrewingGreenWard2
7*	Clarksville Voting District
9*	Calla Voting District
11*	LouisianaWard2
13*	LouisianaWard3
14*	LouisianaWard4

39 289024N
91 090819W

39 289024N
91 090819W



Sheet Location within County



Key to Adjacent Sheets

2	3
5	6
9	10

ST: Missouri (29)
 COU: Pike (163)
 SHEET 6 OF 11 PARENT SHEETS

