

39 286024N
91 090819W

39 286024N
90 885675W

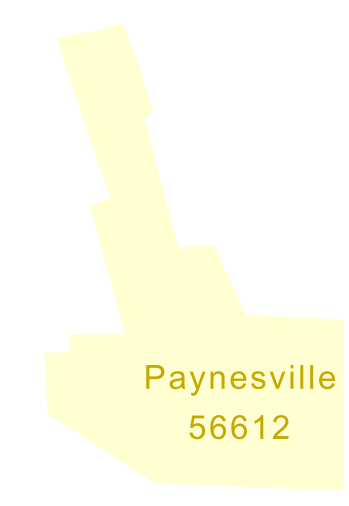
GEOGRAPHIC AREAS LEGEND

SYMBOL	NAME STYLE
*****	INTERNATIONAL
//////	STATE
□□□□	COUNTY
○○○○	MINOR CIVIL DIV ¹
■ ■ ■ ■	Incorporated Place ¹
■ ■ ■ ■	Census Designated Place ¹
■ ■ ■ ■	Voting District ²
● ● ● ●	SLD-Senate
▲ ▲ ▲ ▲	SLD-House

Military Inset Out Area

Abbreviation Reference: AIR - American Indian Reservation; SDAISA - State Designated American Indian Statistical Area

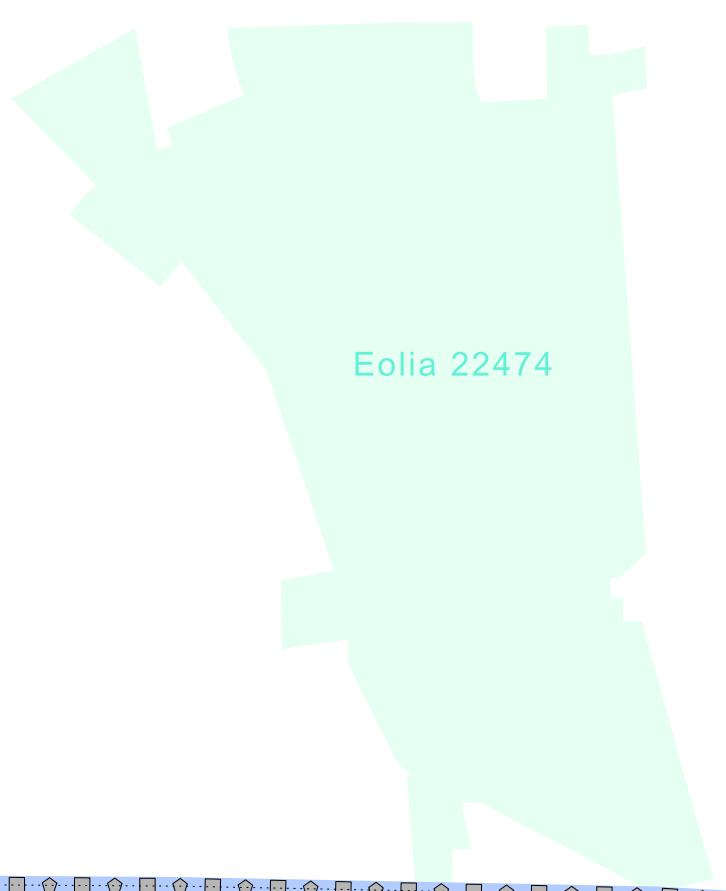
¹ A "*" following a place name indicates that the place is coterminous with a MCD. A "-" indicates that the place is also a false MCD. In both cases, the MCD name is shown only when it differs from the place name.
² A "*" following a VTD code indicates an actual voting district. Its absence indicates that the VTD is a pseudo voting district or no information is available as to its status.



CUIVRE TWP 17704
2 5* 11

PRAIRIEVILLE TWP 59780 9*

CALUMET TWP 10594 2*



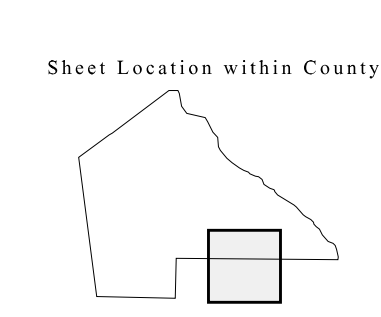
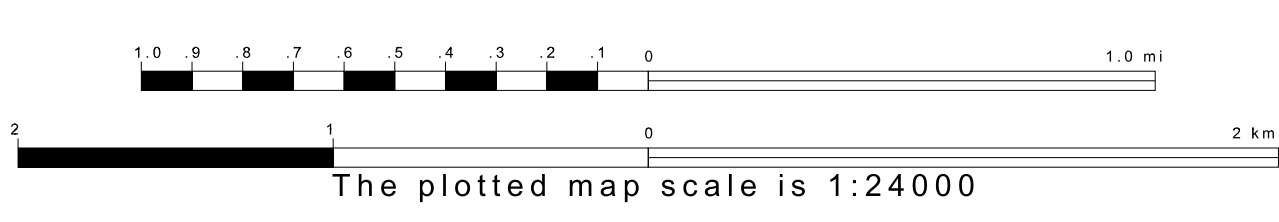
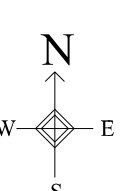
PIKE 163
LINCOLN 113

Voting Districts

Code	Name
2*	Annada Voting District
5*	Bowling Green Ward 2
9*	Eolia Voting District

39 129789N
91 090819W

39 129789N
90 885675W



Key to Adjacent Sheets

5	6	7
9	10	11

ST: Missouri (29)
COU: Pike (163)
SHEET 10 OF 11 PARENT SHEETS

