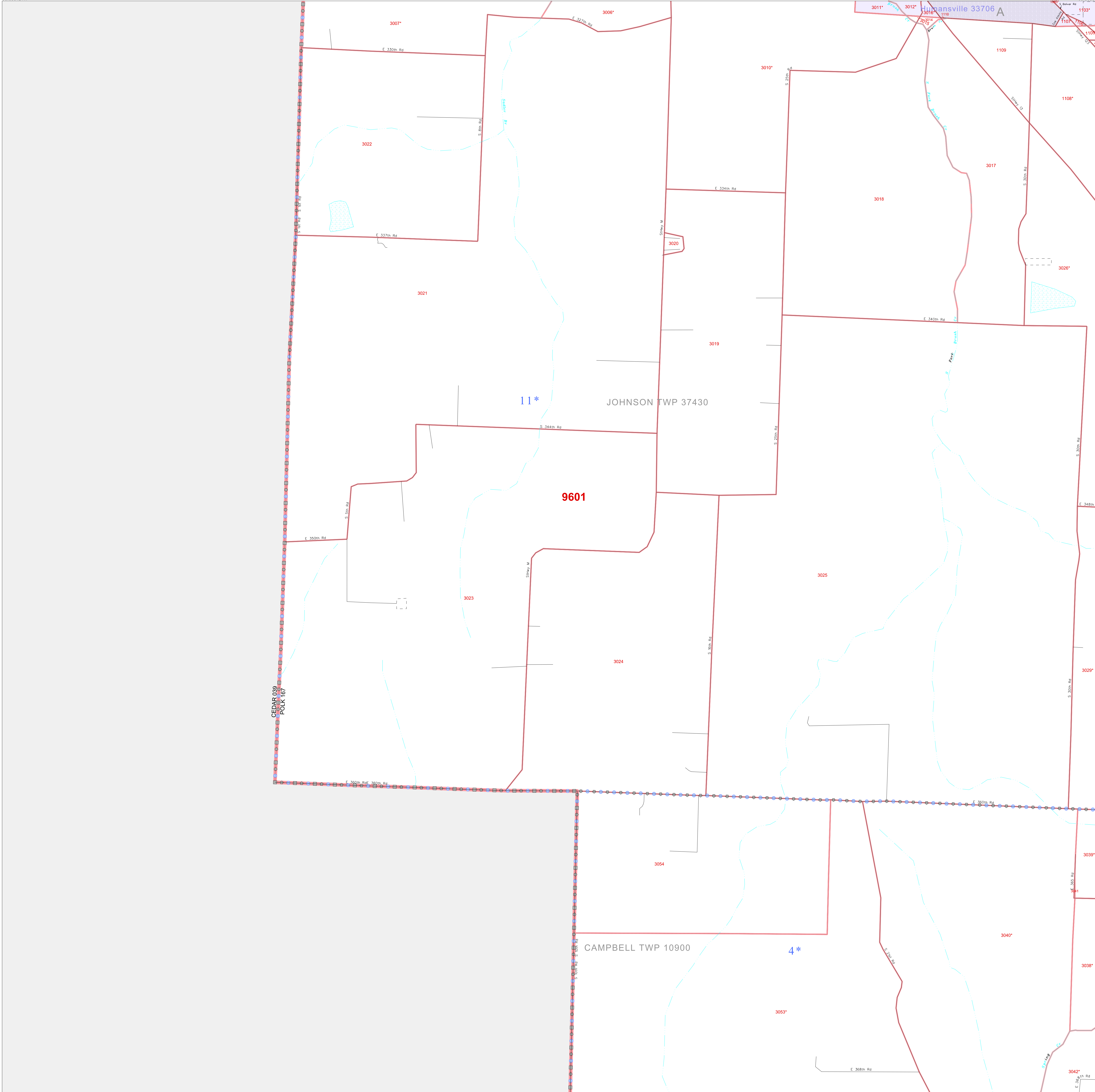


P. L. 94-171 COUNTY BLOCK MAP (CENSUS 2000)

37 789275N  
93 653124W

37 789275N  
93 589686W



**GEOGRAPHIC AREAS LEGEND**

| SYMBOL           | NAME STYLE                           |
|------------------|--------------------------------------|
| ☆☆☆☆☆            | INTERNATIONAL                        |
| ///////          | STATE                                |
| □□□□□            | COUNTY                               |
| ○ ○ ○ ○ ○        | MINOR CIVIL DIV. <sup>1</sup>        |
| Yellow box       | Incorporated Place <sup>2</sup>      |
| Light blue box   | Census Designated Place <sup>2</sup> |
| Red dashed line  | Corporate Offset Boundary            |
| Blue dashed line | Voting District <sup>3</sup>         |
| Red solid line   | Census Tract                         |
| Red dashed line  | BLOCK <sup>3</sup>                   |

Inset    Out Area

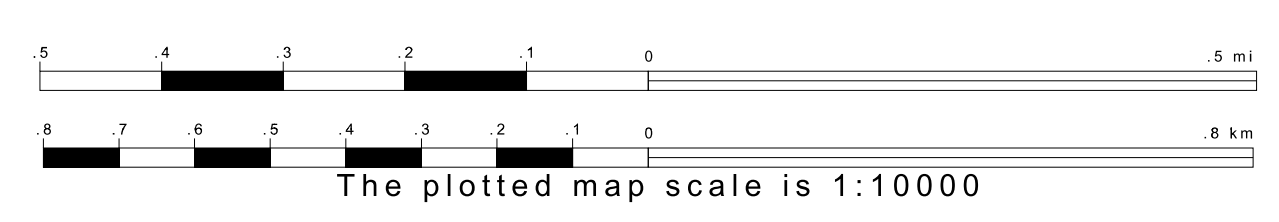
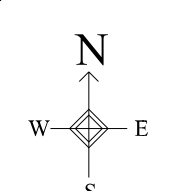
<sup>1</sup> A "\*" following a place name indicates that the place is coterminous with a MCD. A "-" indicates that the place is also a false MCD. In both cases, the MCD name is shown only when it differs from the place name.

<sup>2</sup> A "\*" following a VID code indicates an actual voting district. Its absence indicates that the VID is a pseudo voting district or no information is available as to its status.

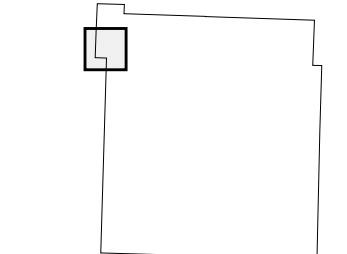
<sup>3</sup> A "\*" following a block number indicates that the block number is repeated elsewhere in the block.

37 722966N  
93 653124W

37 722966N  
93 589686W



Sheet Location within County



Key to Adjacent Sheets

|    |    |
|----|----|
| 1  | 2  |
| 7  | 8  |
| 13 | 14 |

ST: Missouri (29)  
COU: Polk (167)  
SHEET 7 OF 42 PARENT SHEETS

All legal boundaries and names are as of January 1, 2000. The boundaries shown on this map are for Census Bureau statistical data collection and tabulation purposes only; their depiction and designation for statistical purposes does not constitute a determination of jurisdictional authority or rights of ownership or entitlement. U.S. DEPARTMENT OF COMMERCE Economics and Statistics Administration U.S. Census Bureau

