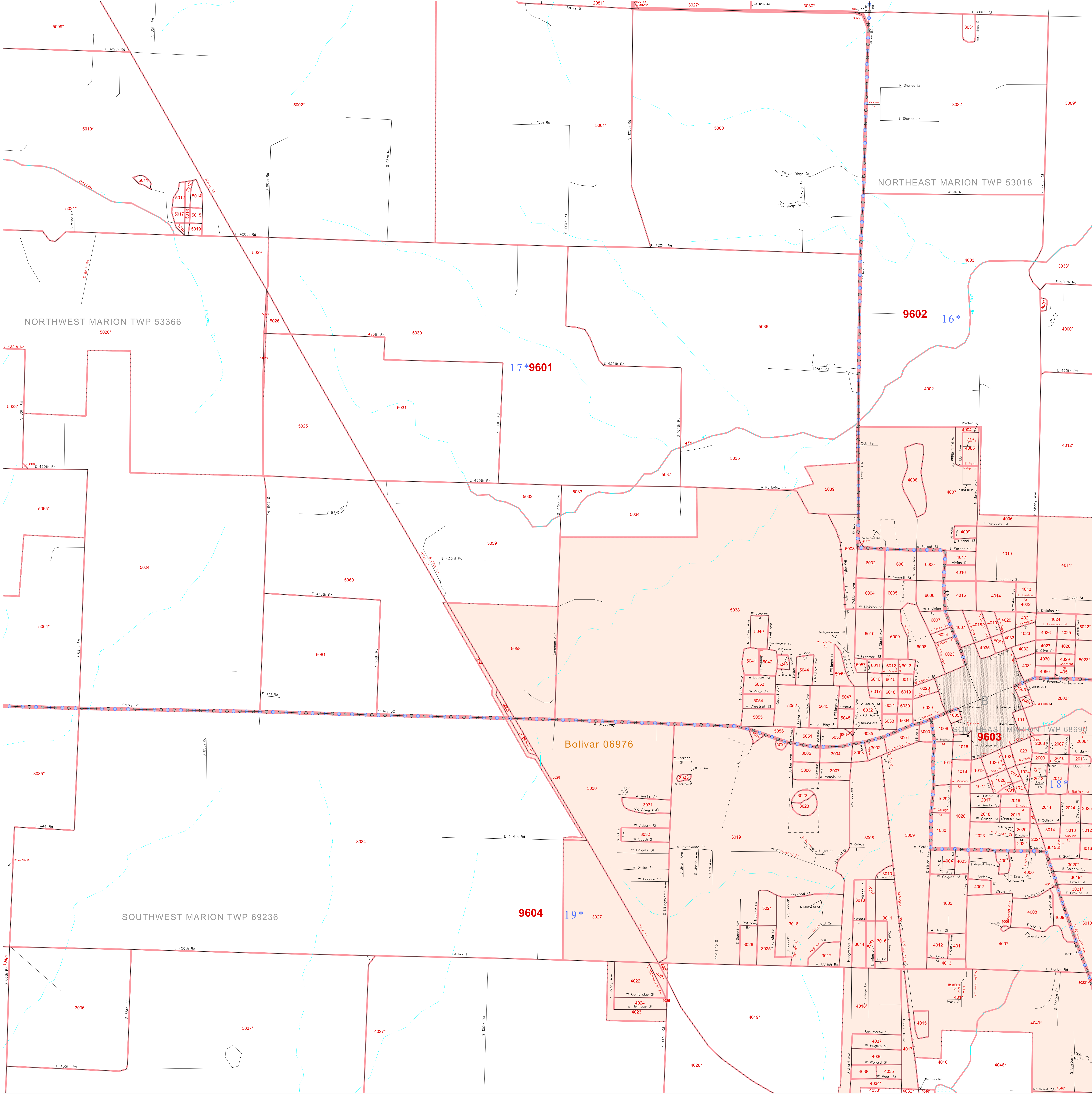


P. L. 94-171 COUNTY BLOCK MAP (CENSUS 2000)

37 856538N
93.486249W

37 856538N
93.402612W



GEOGRAPHIC AREAS LEGEND

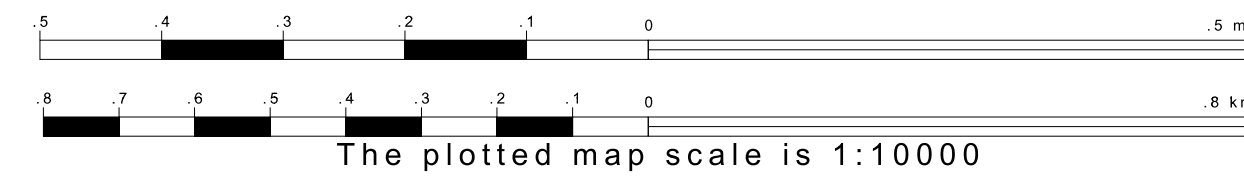
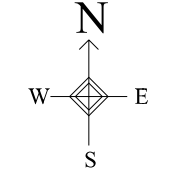
SYMBOL	NAME STYLE
☆☆☆☆	INTERNATIONAL
//////	STATE
□□□□	COUNTY
□□□□□	MINOR CIVIL DIV. ¹
Yellow box	Incorporated Place ¹
Light yellow box	Census Designated Place ¹
Dotted line	Corporate Offset Boundary
Blue dashed line	Voting District ²
Red solid line	Census Tract
Blue dashed line	BLOCK ³

Military Inset Out Area

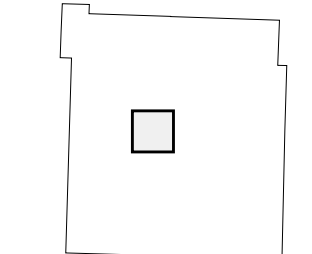
¹ A "*" following a place name indicates that the place is coterminous with a MCD. A "-" indicates that the place is also a false MCD. In both cases, the MCD name is shown only when it differs from the place name.
² A "*" following a VTD code indicates an actual voting district. Its absence indicates that the VTD is a pseudo voting district or no information is available as to its status.
³ A "*" following a block number indicates that the block number is repeated elsewhere in the block.

37 856538N
93.486249W

37 856538N
93.402612W



Sheet Location within County



Key to Adjacent Sheets

14	15	16
20	21	22
26	27	28

ST: Missouri (29)
COU: Polk (167)
SHEET 21 OF 42 PARENT SHEETS

All legal boundaries and names are as of January 1, 2000. The boundaries shown on this map are for Census Bureau statistical data collection and tabulation purposes only; their depiction and designation for statistical purposes does not constitute a determination of jurisdictional authority or rights of ownership or entitlement. U.S. DEPARTMENT OF COMMERCE Economics and Statistics Administration U.S. Census Bureau