

37 450618N
93 853124W

37 450618N
93 486249W

GEOGRAPHIC AREAS LEGEND

SYMBOL	NAME STYLE
*****	INTERNATIONAL
//////	STATE
□□□□	COUNTY
○ ○ ○ ○ ○	MINOR CIVIL DIV. ¹
■ ■ ■ ■ ■	Incorporated Place ¹
■ ■ ■ ■ ■	Census Designated Place ²
▬▬▬▬▬	Voting District
● ● ● ● ●	SLD-Senate
▲ ▲ ▲ ▲ ▲	SLD-House

Abbreviation Reference: AIR - American Indian Reservation; SDAISA - State Designated American Indian Statistical Area

¹ A "*" following a place name indicates that the place is coterminous with a MCD. A "-" indicates that the place is also a false MCD. In both cases, the MCD name is shown only when it differs from the place name.
² A "*" following a VTD code indicates an actual voting district. Its absence indicates that the VTD is a pseudo voting district or no information is available as to its status.

Voting Districts

Code	Name
9*	Jackson Voting District

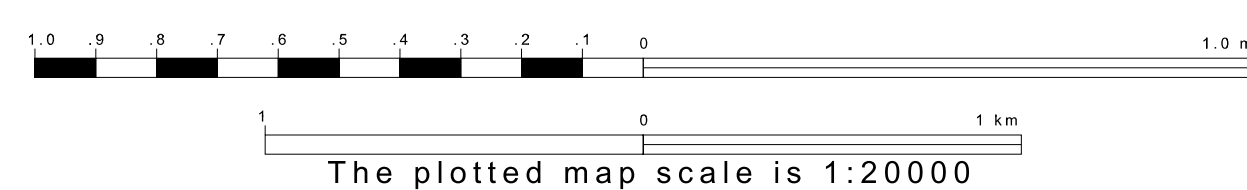
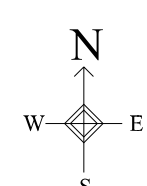
JACKSON TWP 36008 145 9* 28

DADE 057
POLK 167

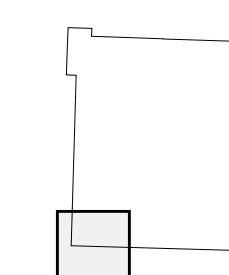
POLK 167
GREENE 077

37 357882N
93 853124W

37 357882N
93 486249W



Sheet Location within County



Key to Adjacent Sheets

7	8
10	11

ST: Missouri (29)
 COU: Polk (167)
 SHEET 10 OF 12 PARENT SHEETS

