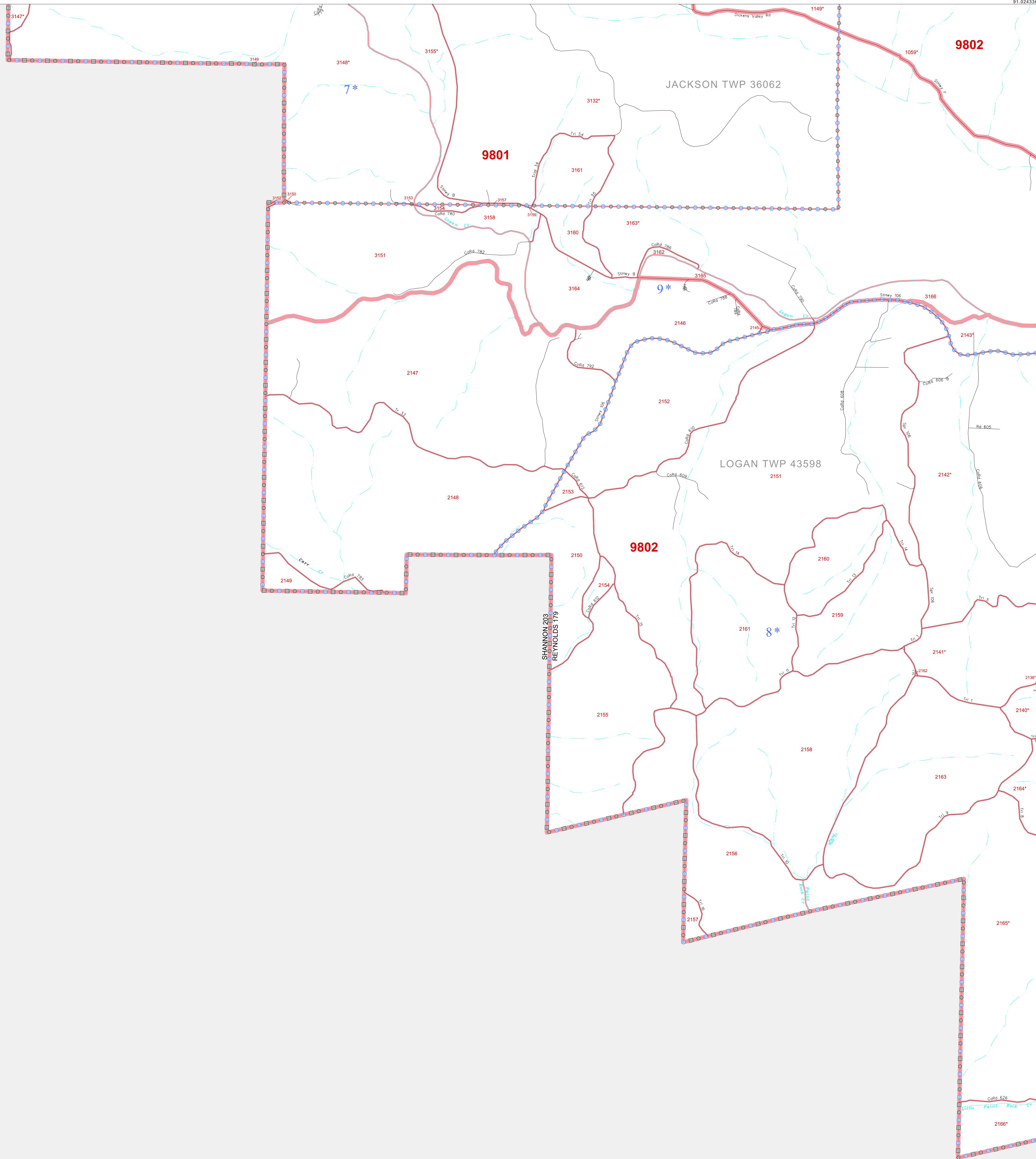


P. L. 94-171 COUNTY BLOCK MAP (CENSUS 2000)

37 260782N
91 190553W

37 260782N
91 024336W



GEOGRAPHIC AREAS LEGEND

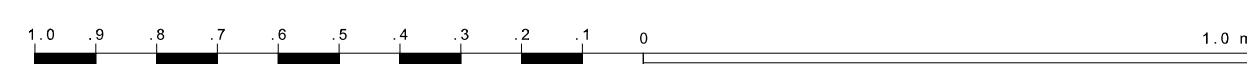
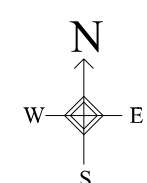
SYMBOL	NAME STYLE
*****	INTERNATIONAL
//////	STATE
□□□□	COUNTY
□□□□□	MINOR CIVIL DIV ¹
■ ■ ■ ■ ■	Incorporated Place ²
■ ■ ■ ■ ■	Census Designated Place ²
.....	Corporate Offset Boundary
●●●●●	Voting District ³
—	Census Tract
—	BLOCK ³

Military Inset Out Area

1 A "*" following a place name indicates that the place is coterminous with a MCD. A "-" indicates that the place is also a false MCD. In both cases, the MCD name is shown only when it differs from the place name.
 2 A "*" following a VTD code indicates an actual voting district. Its absence indicates that the VTD is a pseudo voting district or no information is available as to its status.
 3 A "*" following a block number indicates that the block number is repeated elsewhere in the block.

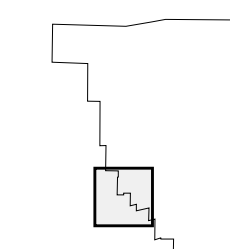
37 128033N
91 190553W

37 128033N
91 024336W



The plotted map scale is 1:20000

Sheet Location within County



Key to Adjacent Sheets

9	10
12	13
	15

ST: Missouri (29)
 COU: Reynolds (179)
 SHEET 12 OF 16 PARENT SHEETS

