

P.L. 94-171 VOTING DISTRICT/STATE LEGISLATIVE DISTRICT OUTLINE MAP (CENSUS 2000)

39 170025N
93 377201W

39 170025N
93 172839W

GEOGRAPHIC AREAS LEGEND

SYMBOL	NAME STYLE
*****	INTERNATIONAL
//////	STATE
□□□□	COUNTY
○ ○ ○ ○	MINOR CIVIL DIV. ¹
■ ■ ■ ■	Incorporated Place ¹
■ ■ ■ ■	Census Designated Place ¹
— — — —	Voting District ²
● ● ● ●	SLD—Senate
▲ ▲ ▲ ▲	SLD—House
□ □ □ □	Minority
□ □ □ □	Inset
□ □ □ □	Out Area

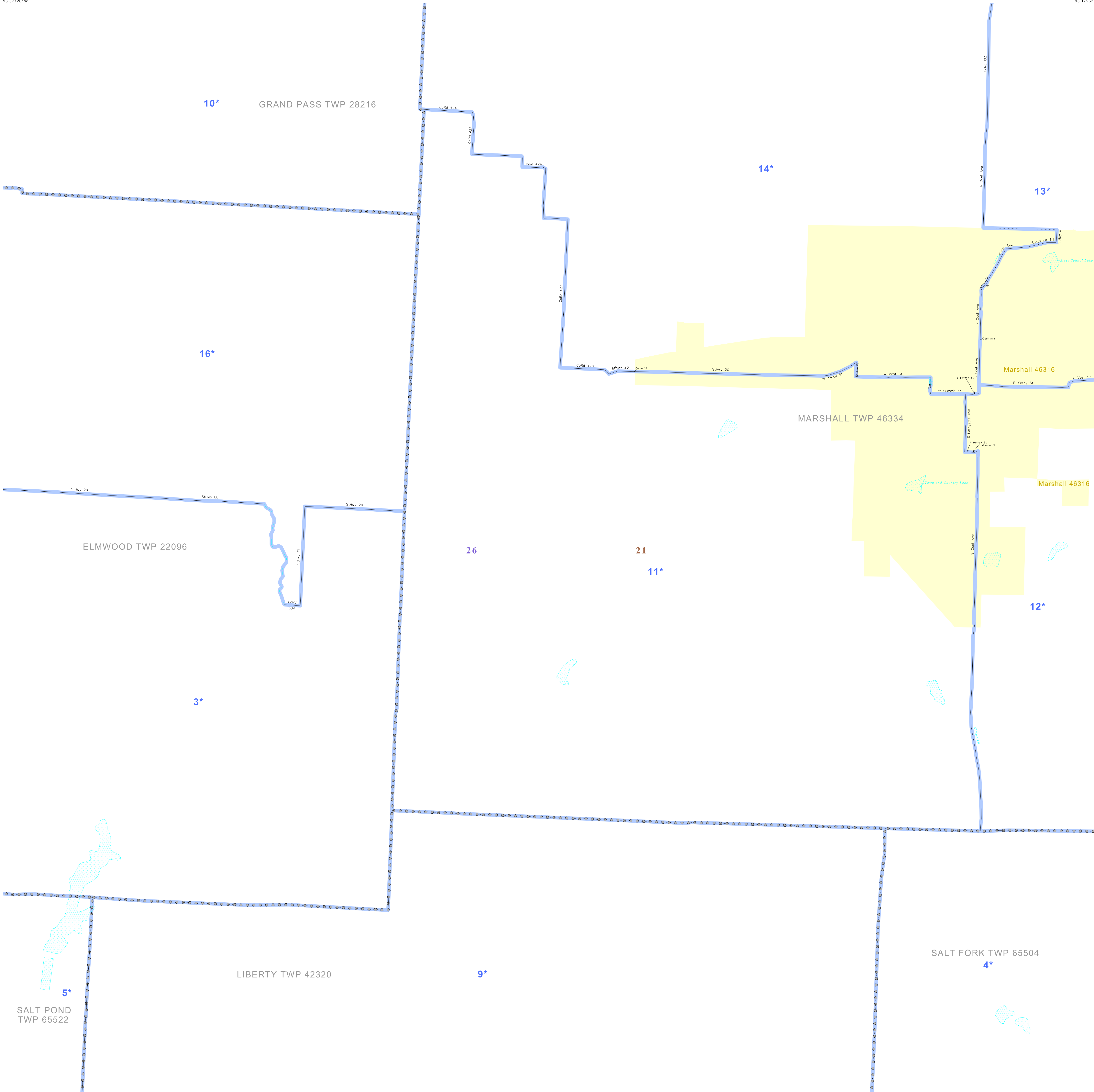
Abbreviation Reference: AIR = American Indian Reservation; SDAISA = State Designated American Indian Statistical Area

¹ A "*" following a place name indicates that the place is coterminous with a MCD. A "-" indicates that the place is also a false MCD. In both cases, the MCD name is shown only when it differs from the place name.

² A "*" following a VTD code indicates an actual voting district. Its absence indicates that the VTD is a pseudo voting district or no information is available as to its status.

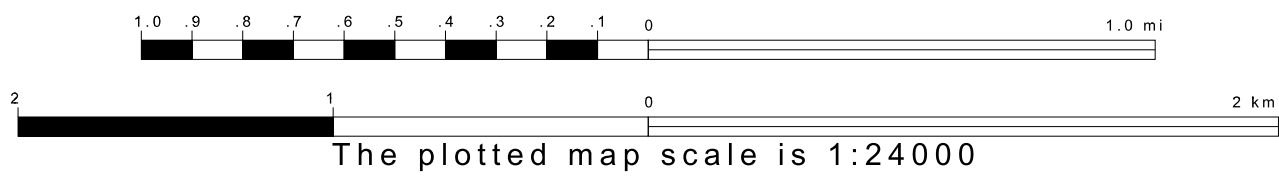
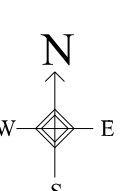
Voting Districts

Code	Name
3*	Blackburn Voting District
4*	Blackwater Voting District
5*	Elma Voting District
9*	Herndon Voting District
10*	Marshall Voting District
11*	Marshall Ward 1
12*	Marshall Ward 2
13*	Marshall Ward 3
14*	Marshall Ward 4
15*	Mc Leonard Voting District

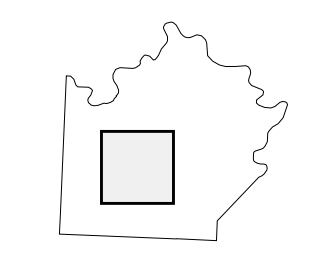


39 010784N
93 377201W

39 010784N
93 172839W



Sheet Location within County



Key to Adjacent Sheets

3	4	5
7	8	9
11	12	13

ST: Missouri (29)
COU: Saline (195)
SHEET 8 OF 13 PARENT SHEETS

