

P. L. 94-171 COUNTY BLOCK MAP (CENSUS 2000)

49 803041N
92 768134W

49 803041N
92 824222W

IOWA 19 APPANOOSE 007
MISSOURI 29 PUTNAM 171

IOWA 19
MISSOURI 29

APPANOOSE 007
SCHUYLER 197

IOWA 19
MISSOURI 29

SCHUYLER 197
PUTNAM 171

CHARITON TWP 13294

GLENWOOD TWP 27532

PRAIRIE TWP 59672

GEOGRAPHIC AREAS LEGEND

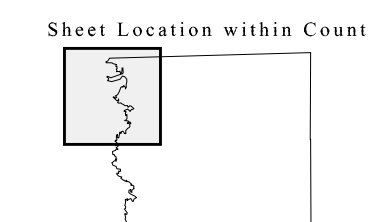
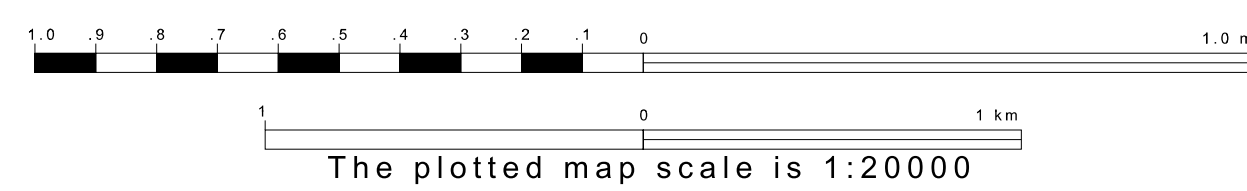
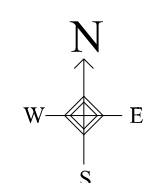
| SYMBOL | NAME STYLE |
|-----------|--------------------------------------|
| ***** | INTERNATIONAL |
| /////// | STATE |
| | COUNTY |
| □□□□□ | MINOR CIVIL DIV ¹ |
| ■ ■ ■ ■ ■ | Incorporated Place ² |
| ■ ■ ■ ■ ■ | Census Designated Place ² |
| | Corporate Offset Boundary |
| | Voting District ³ |
| | Census Tract |
| | BLOCK ³ |

- 1 A "*" following a place name indicates that the place is coterminous with a MCD. A "-" indicates that the place is also a false MCD. In both cases, the MCD name is shown only when it differs from the place name.
- 2 A "*" following a VTD code indicates an actual voting district. Its absence indicates that the VTD is a pseudo voting district or no information is available as to its status.
- 3 A "*" following a block number indicates that the block number is repeated elsewhere in the block.

Military Inset Out Area

49 470370N
92 796134W

49 470370N
92 824222W



Key to Adjacent Sheets

| | | |
|---|---|---|
| | 1 | 2 |
| 4 | | 5 |

ST: Missouri (29)
COU: Schuyler (197)
SHEET 1 OF 6 PARENT SHEETS

