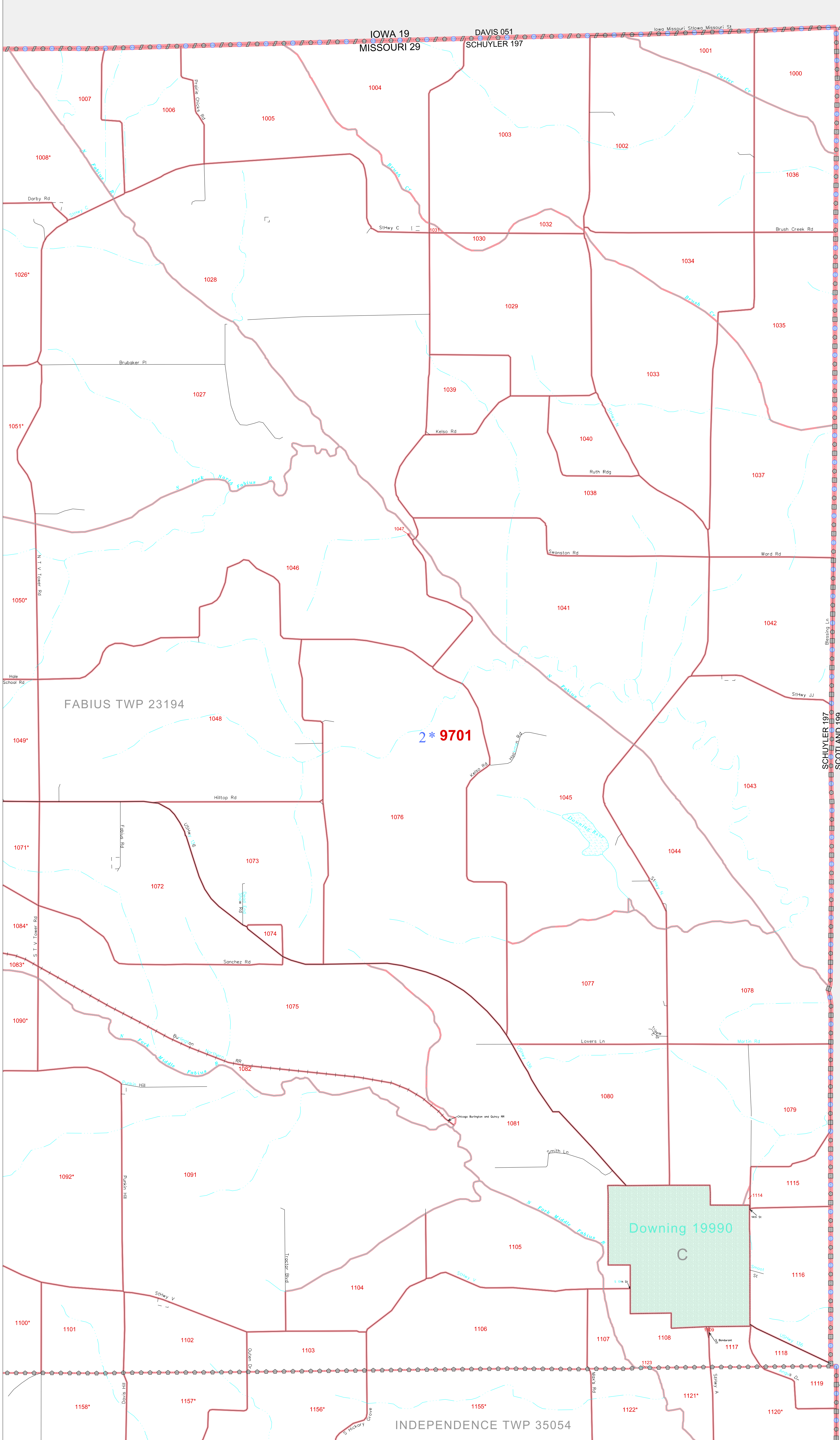


P.L. 94-171 COUNTY BLOCK MAP (CENSUS 2000)

49 863041N
92 448711W

49 863041N
92 274999W



IOWA 19 DAVIS 051
MISSOURI 29 SCHUYLER 197
SCOTLAND 199

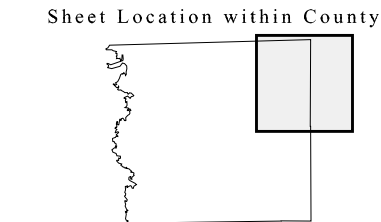
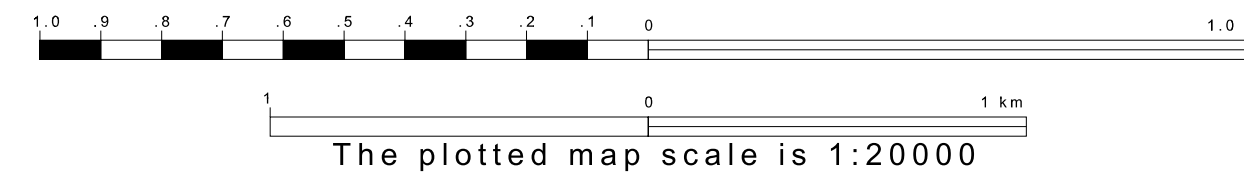
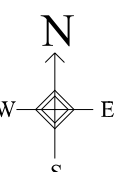
GEOGRAPHIC AREAS LEGEND

SYMBOL	NAME STYLE
*****	INTERNATIONAL
///////	STATE
■■■■■	COUNTY
○ ○ ○ ○ ○	MINOR CIVIL DIV. ¹
■ ■ ■ ■ ■	Incorporated Place ¹
■ ■ ■ ■ ■	Census Designated Place ²
.....	Corporate Offset Boundary
● ● ● ● ●	Voting District ³
■■■■■	Census Tract
■■■■■	BLOCK ³
■ ■ ■ ■ ■	Military
Inset	Out Area

1 A "*" following a place name indicates that the place is coterminous with a MCD. A "-" indicates that the place is also a false MCD. In both cases, the MCD name is shown only when it differs from the place name.
 2 A "*" following a VTD code indicates an actual voting district. Its absence indicates that the VTD is a pseudo voting district or no information is available as to its status.
 3 A "*" following a block number indicates that the block number is repeated elsewhere in the block.

49 470370N
92 448711W

49 470370N
92 274999W



Key to Adjacent Sheets

2	3
5	6

ST: Missouri (29)
 COU: Schuyler (197)
 SHEET 3 OF 6 PARENT SHEETS

