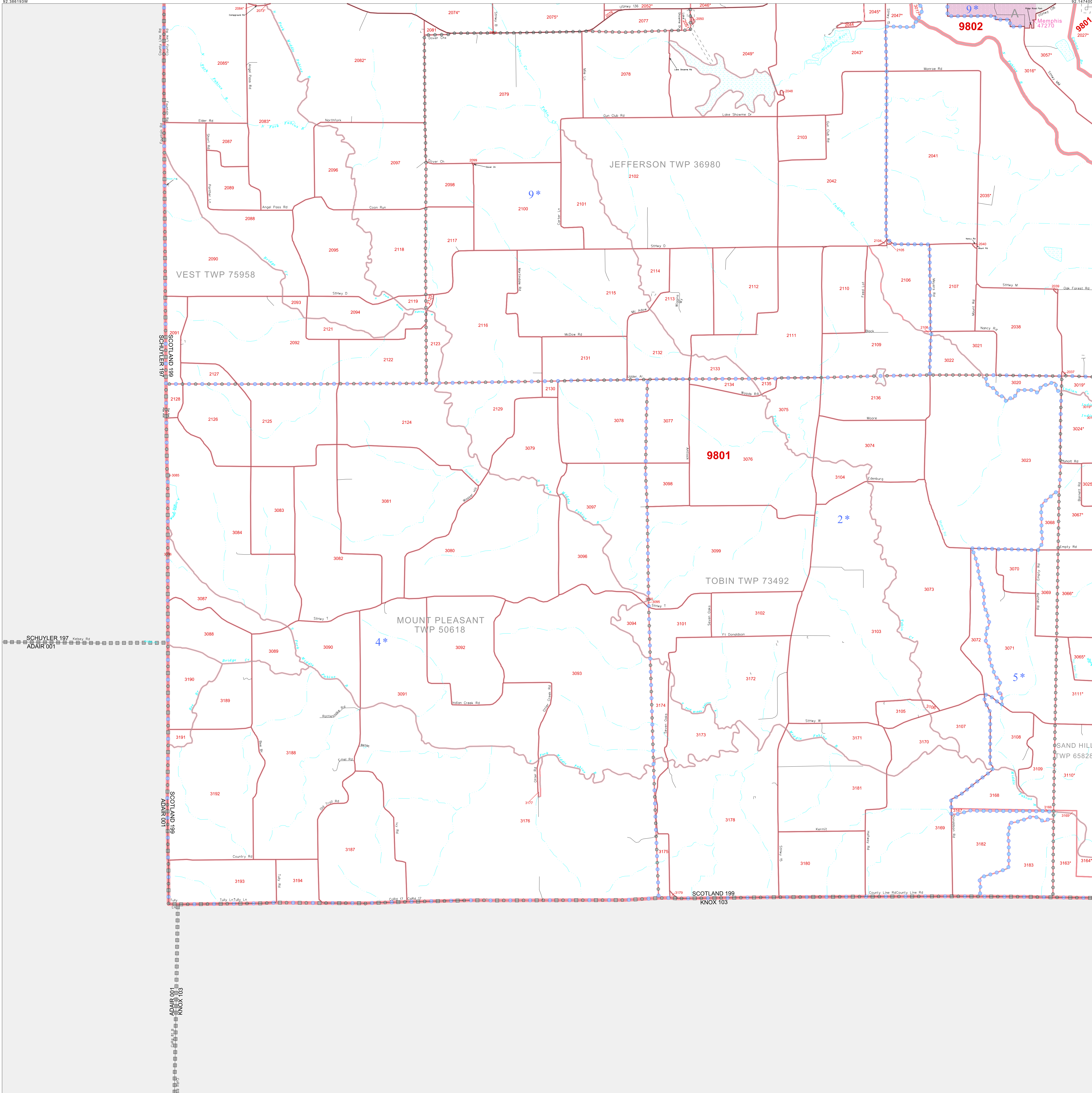


P. L. 94-171 COUNTY BLOCK MAP (CENSUS 2000)

40 453333N
92 366193W

40 453333N
92 147400W



GEOGRAPHIC AREAS LEGEND

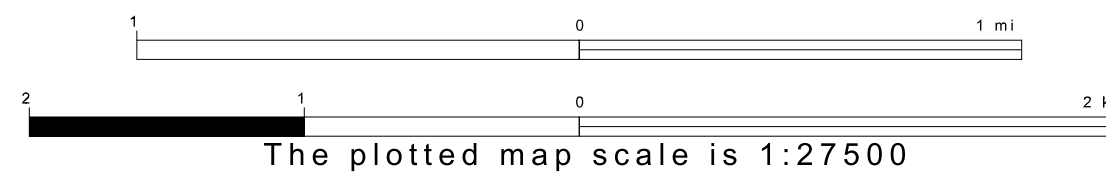
SYMBOL	NAME STYLE
☆☆☆☆☆	INTERNATIONAL
///////	STATE
□□□□□	COUNTY
□□□□□	MINOR CIVIL DIV.
Yellow box	Incorporated Place
Pink box	Census Designated Place
Dashed line	Corporate Offset Boundary
Blue dots	Voting District
Red line	Census Tract
Blue dashed line	BLOCK

Military Inset Out Area

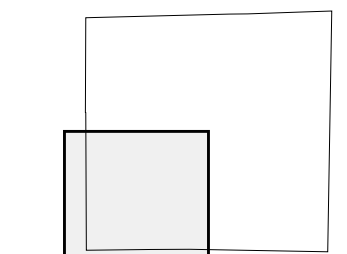
1 A "*" following a place name indicates that the place is coterminous with a MCD. A "-" indicates that the place is also a false MCD. In both cases, the MCD name is shown only when it differs from the place name.
 2 A "*" following a VTD code indicates an actual voting district. Its absence indicates that the VTD is a pseudo voting district or no information is available as to its status.
 3 A "-" following a block number indicates that the block number is repeated elsewhere in the block.

40 270911N
92 366193W

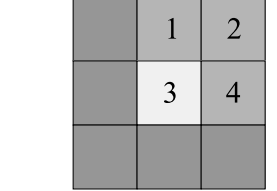
40 270911N
92 147400W



Sheet Location within County



Key to Adjacent Sheets



ST: Missouri (29)
COU: Scotland (199)
SHEET 3 OF 4 PARENT SHEETS



All legal boundaries and names are as of January 1, 2000. The boundaries shown on this map are for Census Bureau statistical data collection and tabulation purposes only; their depiction and designation for statistical purposes does not constitute a determination of jurisdictional authority or rights of ownership or entitlement. U.S. DEPARTMENT OF COMMERCE Economics and Statistics Administration U.S. Census Bureau