

P.L. 94-171 VOTING DISTRICT/STATE LEGISLATIVE DISTRICT OUTLINE MAP (CENSUS 2000)

40.453334N  
92.147399W

40.453334N  
91.869531W

### GEOGRAPHIC AREAS LEGEND

SYMBOL	NAME STYLE
*****	INTERNATIONAL
//////	STATE
□□□□□□	COUNTY
○●○●○●	MINOR CIVIL DIV. <sup>1</sup>
■	Incorporated Place <sup>1</sup>
■	Census Designated Place <sup>2</sup>
—	Voting District
●●●●●●	SLD-Senate
▲▲▲▲▲▲	SLD-House
□	Minority
□	Inset
□	Out Area

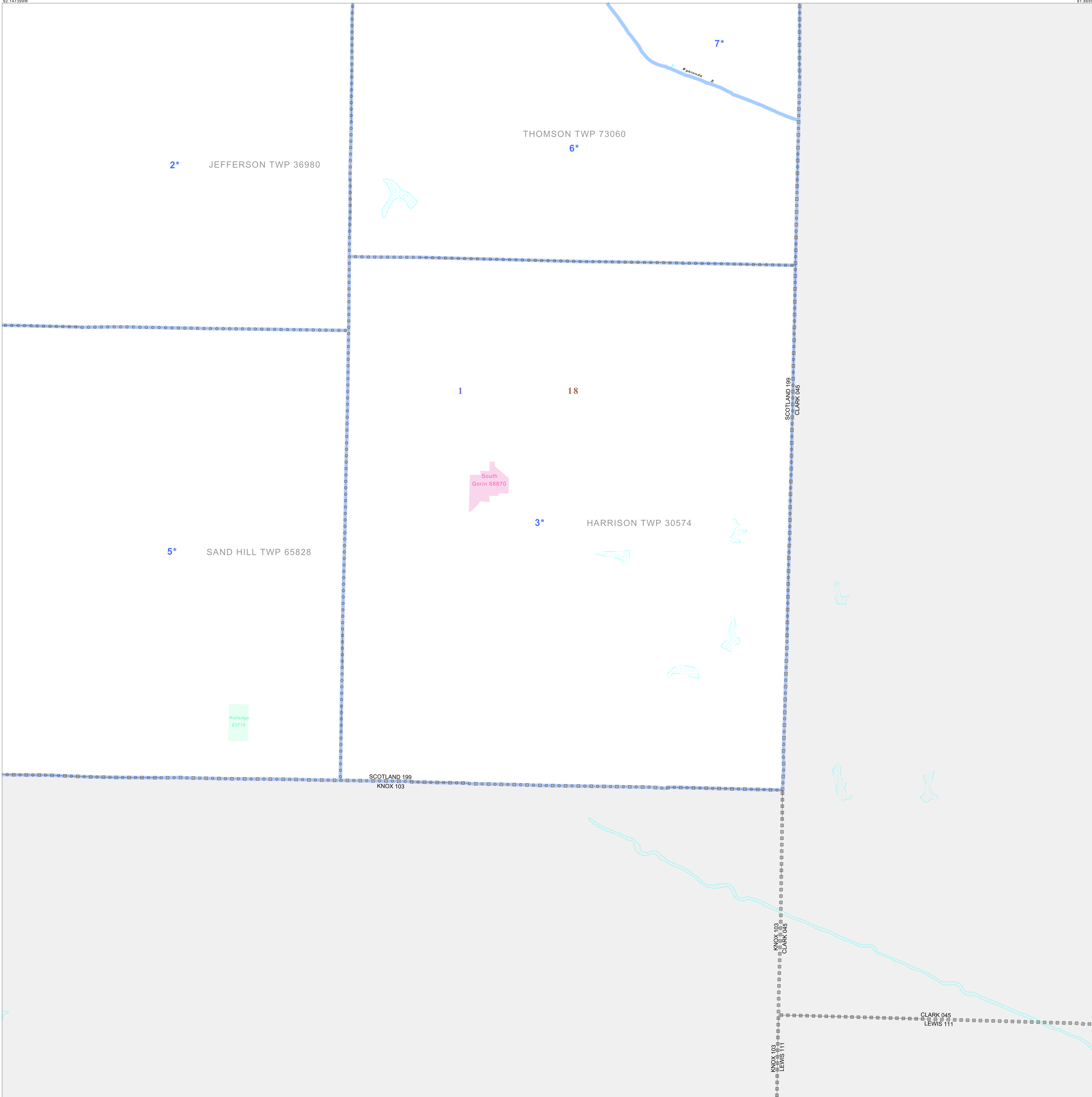
Abbreviation Reference: AIR = American Indian Reservation; SDAISA = State Designated American Indian Statistical Area

<sup>1</sup> A "\*" following a place name indicates that the place is coextensive with a MCD. A "-" indicates that the place is also a MCD. In both cases, the MCD name is shown only when it differs from the place name.

<sup>2</sup> A "\*" following a VTD code indicates an actual voting district. Its absence indicates that the VTD is a pseudo voting district or no information is available as to its status.

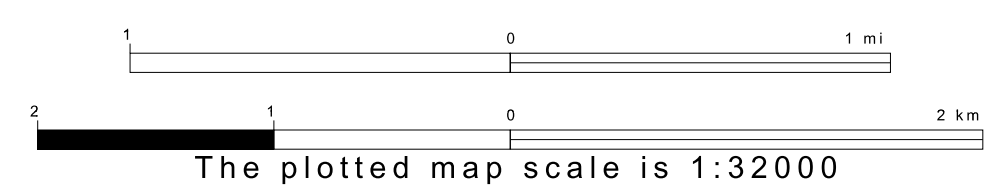
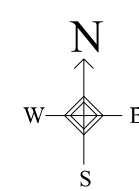
### Voting Districts

Code	Name
1*	Eastfall Voting District
3*	Harrison Voting District
5*	Sandhill Voting District
6*	Thomson/Arnold/Jackson Voting District
7*	Thomson/Granger Voting District

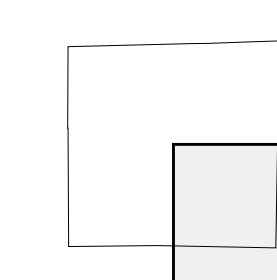


40.241061N  
92.147399W

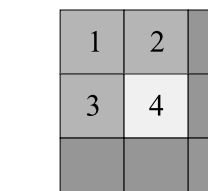
40.241061N  
91.869531W



Sheet Location within County



Key to Adjacent Sheets



ST: Missouri (29)  
COU: Scotland (199)  
SHEET 4 OF 4 PARENT SHEETS

