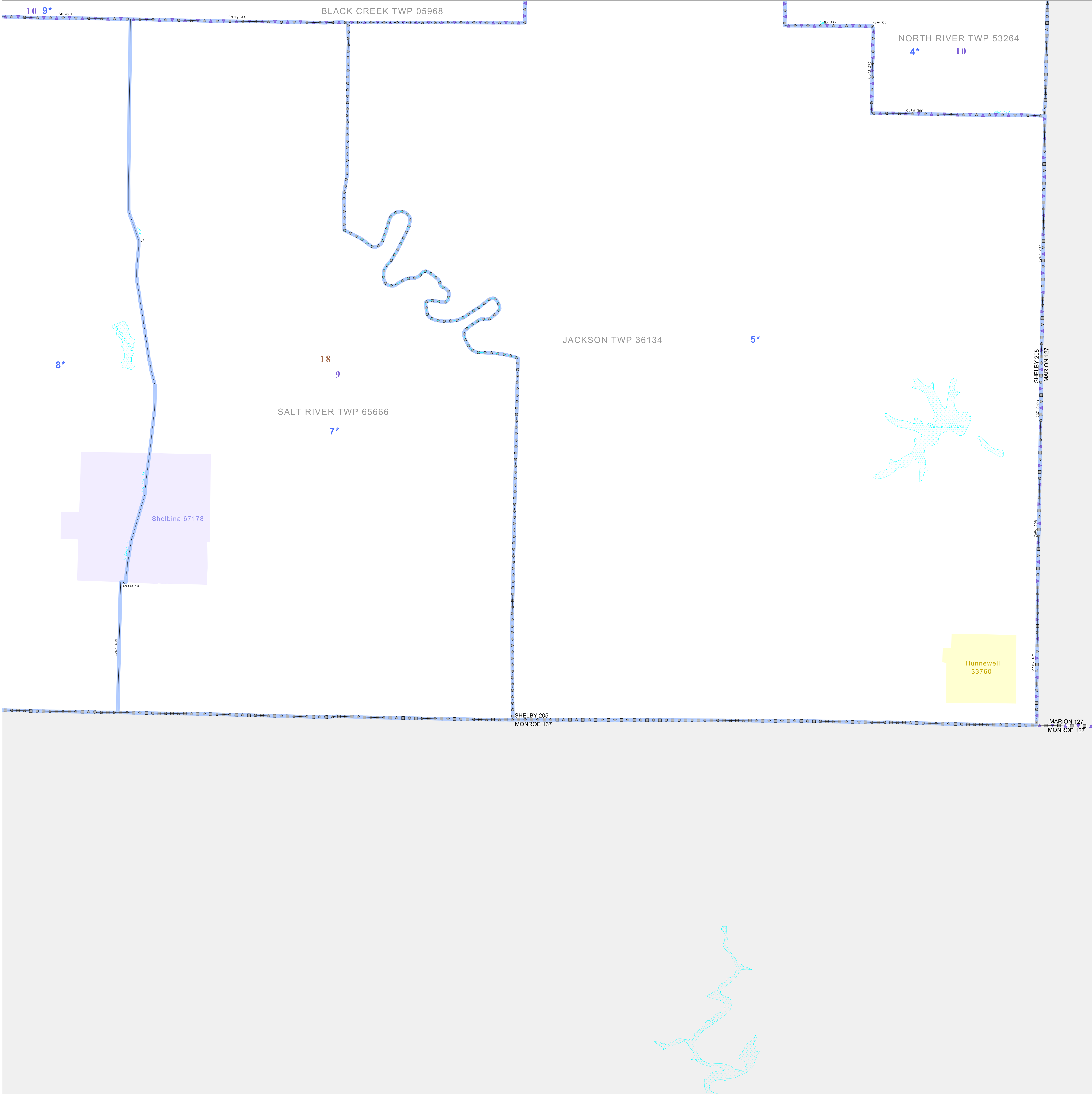


P.L. 94-171 VOTING DISTRICT/STATE LEGISLATIVE DISTRICT OUTLINE MAP (CENSUS 2000)

39 775285N
92 069740W

39 779289N
91 833293W



GEOGRAPHIC AREAS LEGEND

SYMBOL	NAME STYLE
*****	INTERNATIONAL
//////	STATE
□□□□	COUNTY
○●○●○●	MINOR CIVIL DIV. ¹
■	Incorporated Place ¹
■	Census Designated Place ²
—	Voting District
●●●●●	SLD-Senate
▲▲▲▲▲	SLD-House

Abbreviation Reference: AIR - American Indian Reservation; SDAISA - State Designated American Indian Statistical Area

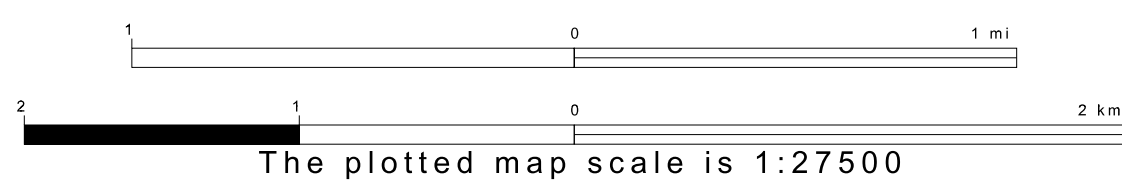
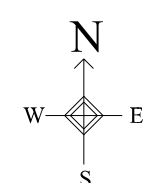
¹ A "*" following a place name indicates that the place is coterminous with a MCD. A "-" indicates that the place is also a false MCD. In both cases, the MCD name is shown only when it differs from the place name.
² A "*" following a VTD code indicates an actual voting district. Its absence indicates that the VTD is a pseudo voting district or no information is available as to its status.

Voting Districts

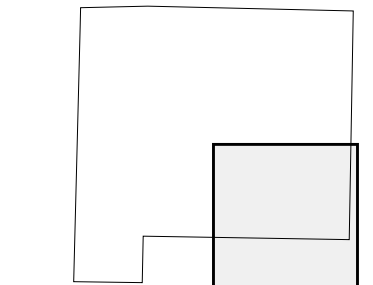
Code	Name
4*	Empden Voting District
5*	Hunnewell Voting District
7*	ShelbinaEast Voting District
8*	ShelbinaWest/Leather Voting District
9*	Shelbyville Voting District

39 556845N
92 069740W

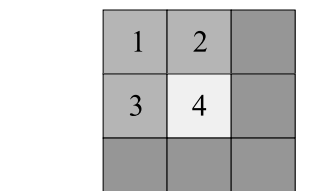
39 560845N
91 833293W



Sheet Location within County



Key to Adjacent Sheets



ST: Missouri (29)
COU: Shelby (205)
SHEET 4 OF 4 PARENT SHEETS

