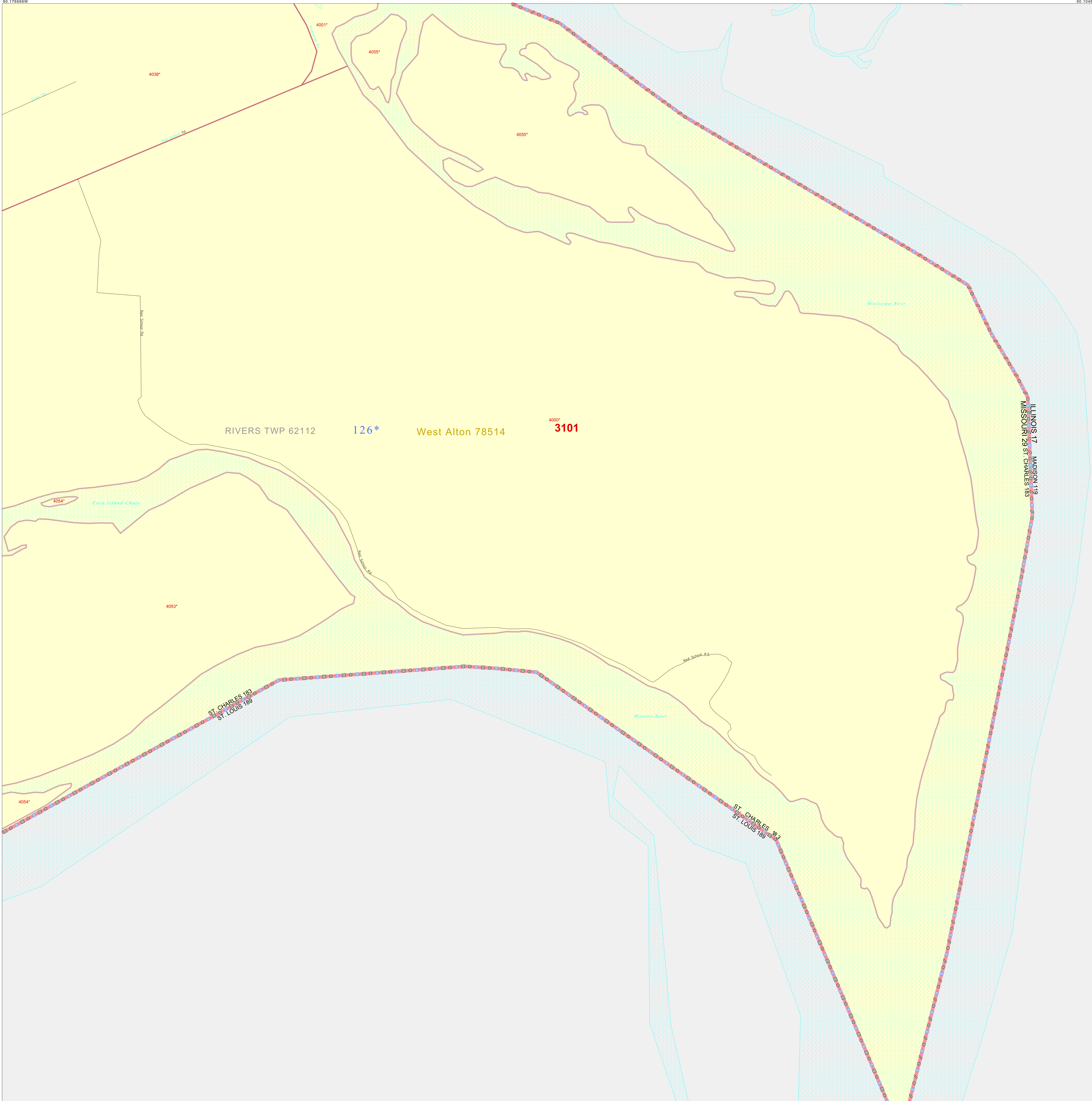


P. L. 94-171 COUNTY BLOCK MAP (CENSUS 2000)

38 863753N
90 176668W

38 863753N
90 104643W



GEOGRAPHIC AREAS LEGEND

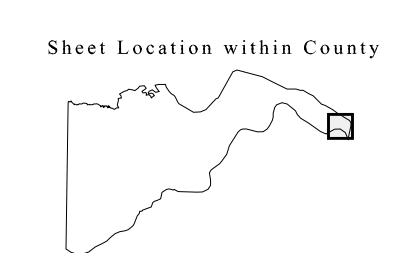
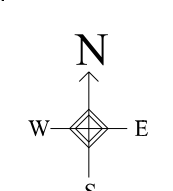
SYMBOL	NAME STYLE
*****	INTERNATIONAL
//////	STATE
■■■■■	COUNTY
○○○○○	MINOR CIVIL DIV ¹
Yellow shaded area	Incorporated Place ²
Light yellow shaded area	Census Designated Place ²
.....	Corporate Offset Boundary
Blue dashed line	Voting District ³
Thick red line	Census Tract
Thin red line	BLOCK ³

Military Inset Out Area

¹ A "*" following a place name indicates that the place is coterminous with a MCD. A "-" indicates that the place is also a false MCD. In both cases, the MCD name is shown only when it differs from the place name.
² A "*" following a VTD code indicates an actual voting district. Its absence indicates that the VTD is a pseudo voting district or no information is available as to its status.
³ A "-" following a block number indicates that the block number is repeated elsewhere in the block.

38 807351N
90 176668W

38 807351N
90 104643W



Key to Adjacent Sheets

18	19
30	31

ST: Missouri (29)
COU: St. Charles (183)
SHEET 31 OF 60 PARENT SHEETS

All legal boundaries and names are as of January 1, 2000. The boundaries shown on this map are for Census Bureau statistical data collection and tabulation purposes only; their depiction and designation for statistical purposes does not constitute a determination of jurisdictional authority or rights of ownership or entitlement. U.S. DEPARTMENT OF COMMERCE Economics and Statistics Administration U.S. Census Bureau

